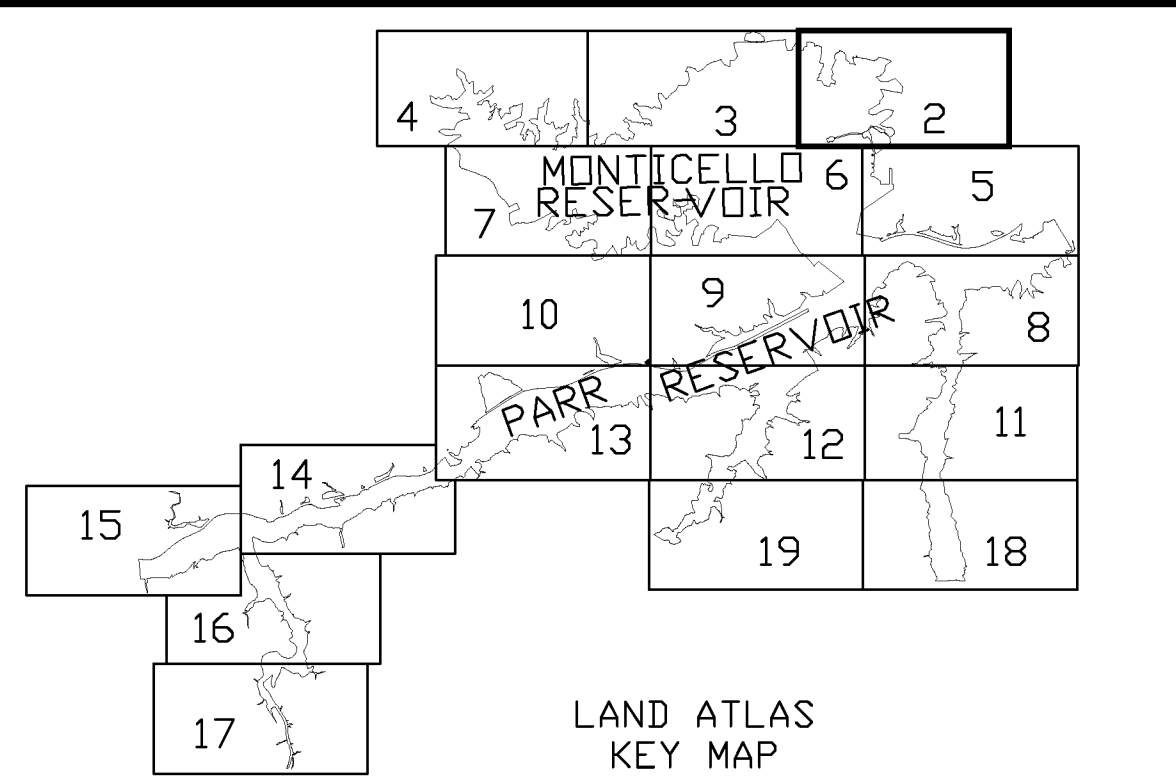


**DETAIL MAP OF PROJECT AREA**  
SHEET 2 of 21  
PARR HYDROELECTRIC PROJECT NO. 1894  
**SOUTH CAROLINA ELECTRIC & GAS COMPANY**  
SCALE : 1 INCH = 500 FEET

0 500' 1000' 1500' 2000' 2500' 3000'  
SURVEYED BY GLENN ASSOCIATES SURVEYING, INC.  
P.O. BOX 12 JENKINSVILLE, S.C. 29065 telephone (803) 345-5297

*Brian B. Bonds*  
**BRIAN B. BONDS ; S.C.P.L.S. # 28582**





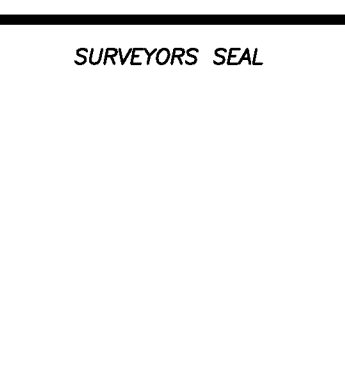
- ORIGINAL NOTES:**
1. ALL PROPERTY WITHIN THE PROJECT BOUNDARY LINE IS OWNED IN FEE SIMPLE BY S.C.E.&G. CO OR FLOWAGE RIGHTS EXIST FOR USFS LAND AS NOTED.
  2. DETAILED DESCRIPTION FOR PROJECT BOUNDARY LINE IS SHOWN ON SHEETS G-20 THRU G-21.
  3. CO-ORDINATES SHOWN ARE BASED ON THE STATE GRID SYSTEM (NAD83)
  4. ELEVATIONS SHOWN ARE BASED ON N.G.S. DATA (NAVD 88)

**NOTES:**  
THIS EXHIBIT DRAWING WAS ORIGINALLY ISSUED AND SIGNED BY W. E. MOORE, MANAGER-HYDRO & ENVIRONMENTAL ENGINEERING AND G. C. MEETZE, EXECUTIVE VICE-PRESIDENT AS PART OF THE APPLICATION FOR AMENDMENT OF LICENSE MADE ON JUNE 26, 1981.

I, BRIAN B. BONDS, A PROFESSIONAL LAND SURVEYOR IN THE STATE OF SOUTH CAROLINA, P.L.S. 28582, HAVE REPRODUCED THIS PORTION OF THE PARR HYDRO PROJECT 1894 PROJECT BOUNDARY SHOWN HEREIN. THE LICENSEE EITHER OWNS IN FEE SIMPLE OR POSSESSES EASEMENTS OVER THE LANDS SHOWN ON THE MAP THAT ARE INSIDE THE PROJECT BOUNDARY. THE PROJECT BOUNDARY LINES THAT ARE NOT CONTOUR LINES WERE BASED ON SCE&G DESIGN AND CONSTRUCTION DRAWINGS.

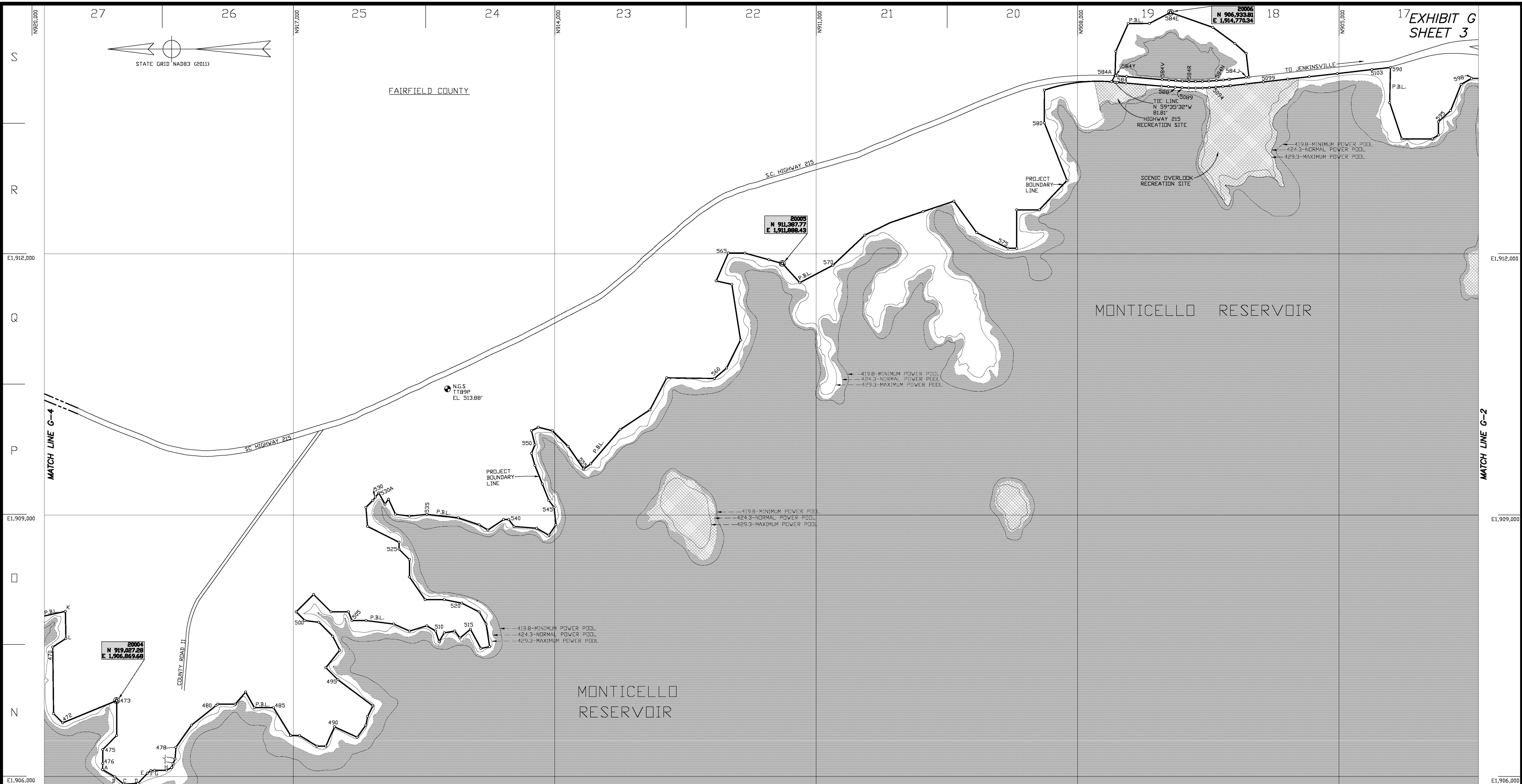
PROPERTY LINES DEPICTED ON THIS EXHIBIT DERIVED FROM DEEDS AND PLATS OF RECORD. NO ACTUAL FIELD SURVEY WAS CONDUCTED FOR PREPARING THIS MAP. THIS EXHIBIT IS NOT A PROPERTY BOUNDARY SURVEY. ALL PROPERTY LINE LOCATIONS SUBJECT TO FULL BOUNDARY SURVEY OF THE DEPICTED PARCEL.

- LEGEND**
- U.S. FOREST SERVICE LAND (FLOWAGE RIGHTS)
  - FEE SIMPLE (SECTION 24)
  - RECREATIONAL LAND AREA
  - U.S. FOREST SERVICE LAND
  - PROJECT BOUNDARY LINE
  - N.G.S. BENCH MARK
  - WATERFOWL MANAGEMENT AREA
  - REFERENCE POINTS
  - TRANSMISSION LINES
  - EXISTING



REVISION SCHEDULE			
NO.	DATE	DESCRIPTION	CHECKED
1	2/20/12	REVISED PER FERC ORDER 137 FERC ¶ 62,033	BBB





**DETAIL MAP OF PROJECT AREA**  
 SHEET 3 of 21  
 PARR HYDROELECTRIC PROJECT NO. 1894  
**SOUTH CAROLINA ELECTRIC & GAS COMPANY**  
 SCALE : 1 INCH = 500 FEET  
 SURVEYED BY GLENN ASSOCIATES SURVEYING, INC.  
 P.O. BOX 12 JENKINSVILLE, S.C. 29065 telephone (803) 345-5297

MATCH LINE G-6



**NOTES:**  
 THIS EXHIBIT DRAWING WAS ORIGINALLY ISSUED AND SIGNED BY W. E. MODRE, MANAGER-HYDRO & ENVIRONMENTAL ENGINEERING, AND G. C. MEETZE, EXECUTIVE VICE-PRESIDENT, AS PART OF THE APPLICATION FOR AMENDMENT OF LICENSE MADE ON JUNE 26, 1981.

I, BRIAN B. BONDS, A PROFESSIONAL LAND SURVEYOR IN THE STATE OF SOUTH CAROLINA, P.L.S. 28582, HAVE REPRODUCED THIS PORTION OF THE PARR HYDRO PROJECT 1894 PROJECT BOUNDARY SHOWN HEREIN. THE LICENSEE EITHER OWNS IN FEE SIMPLE OR POSSESSES EASEMENTS OVER THE LANDS SHOWN ON THE MAP THAT ARE INSIDE THE PROJECT BOUNDARY. THE PROJECT BOUNDARY LINES THAT ARE NOT CONTOUR LINES WERE BASED ON SCE&G DESIGN AND CONSTRUCTION DRAWINGS.

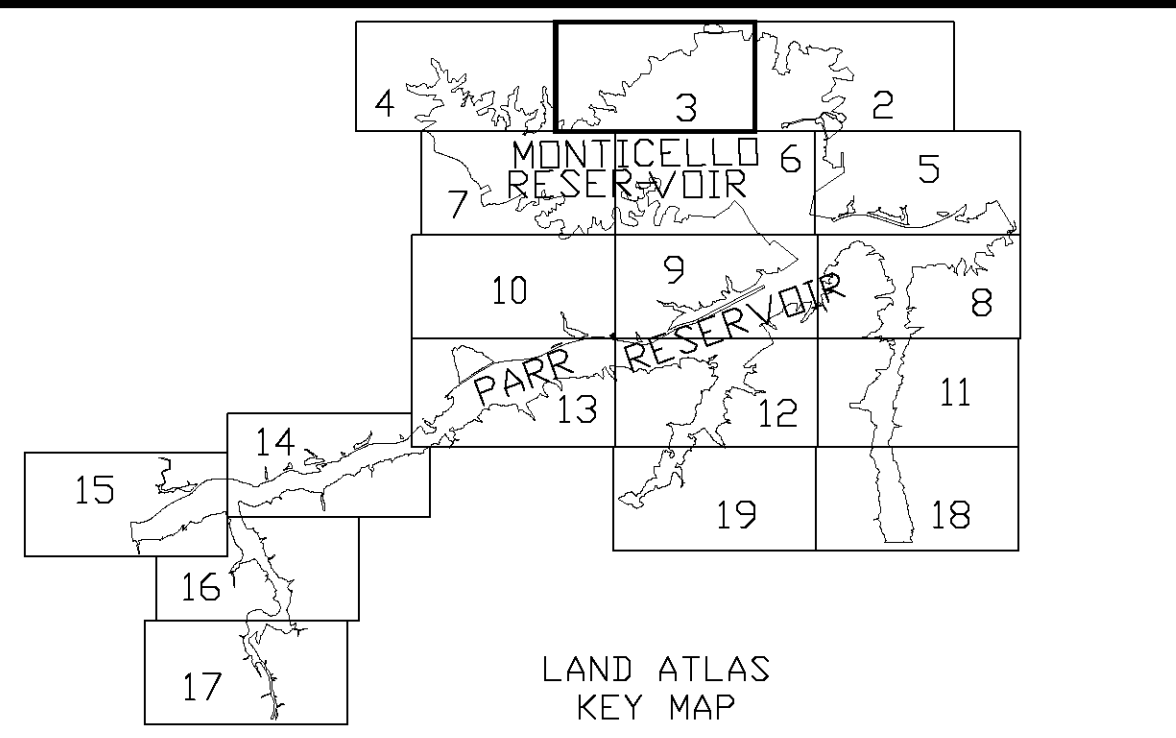
PROPERTY LINES DEPICTED ON THIS EXHIBIT DERIVED FROM DEEDS AND PLATS OF RECORD. NO ACTUAL FIELD SURVEY WAS CONDUCTED FOR PREPARING THIS MAP. THIS EXHIBIT IS NOT A PROPERTY BOUNDARY SURVEY. ALL PROPERTY LINE LOCATIONS SUBJECT TO FULL BOUNDARY SURVEY OF THE DEPICTED PARCEL.

- ORIGINAL NOTES:**
- ALL PROPERTY WITHIN THE PROJECT BOUNDARY LINE IS OWNED IN FEE SIMPLE BY S.C.E.&G. CO OR FLOWAGE RIGHTS EXIST FOR USFS LAND AS NOTED.
  - DETAILED DESCRIPTION FOR PROJECT BOUNDARY LINE IS SHOWN ON SHEETS G-20 THRU G-21.
  - CO-ORDINATES SHOWN ARE BASED ON THE STATE GRID SYSTEM (NAD83)
  - ELEVATIONS SHOWN ARE BASED ON N.G.S. DATA (NAVD 88)

- LEGEND**
- U.S. FOREST SERVICE LAND (FLOWAGE RIGHTS)
  - FEE SIMPLE (SECTION 24)
  - RECREATIONAL LAND AREA
  - U.S. FOREST SERVICE LAND
  - PROJECT BOUNDARY LINE
  - NGS. BENCH MARK
  - WATERFOWL MANAGEMENT AREA
  - REFERENCE POINTS
  - TRANSMISSION LINES
  - EXISTING



REVISION SCHEDULE			
NO.	DATE	DESCRIPTION	CHECKED
1	2/20/12	REVISED PER FERC ORDER 137 FERC ¶ 62,033	BBB



S  
R  
Q  
P  
O  
N

17  
18  
19

FAIRFIELD COUNTY

MONTICELLO RESERVOIR

MONTICELLO RESERVOIR

N 912,000  
E1,912,000  
E1,909,000  
E1,906,000

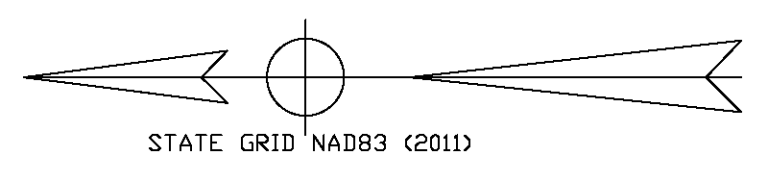
N 912,000  
E1,912,000  
E1,909,000  
E1,906,000

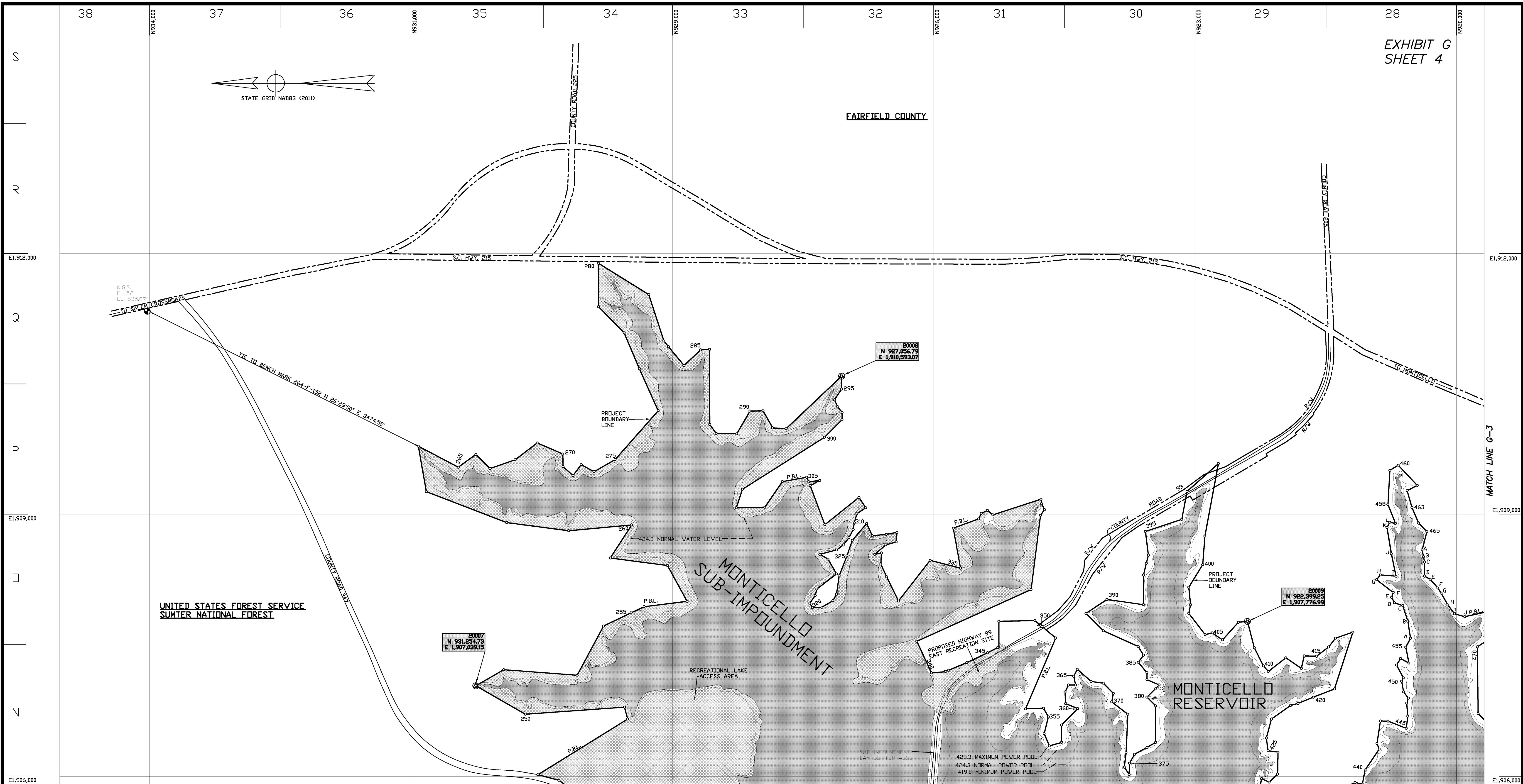
MATCH LINE G-4

MATCH LINE G-2

MATCH LINE G-7

MATCH LINE G-6





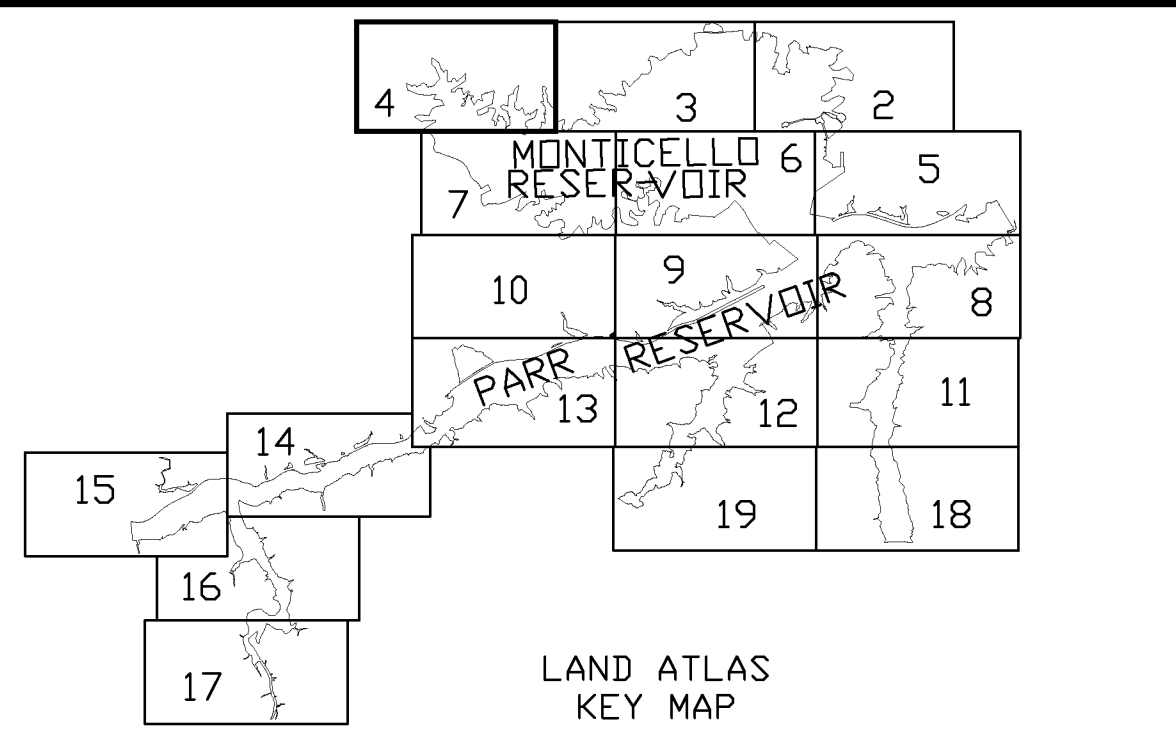
DETAIL MAP OF PROJECT AREA

SHEET 4 of 21  
PARR HYDROELECTRIC PROJECT NO. 1894  
SOUTH CAROLINA ELECTRIC & GAS COMPANY  
SCALE : 1 INCH = 500 FEET



SURVEYED BY GLENN ASSOCIATES SURVEYING, INC.  
P.O. BOX 12 JENKINSVILLE, S.C. 29065 telephone (803) 345-5297

BRIAN B. BONDS ; S.C.P.L.S. # 28582



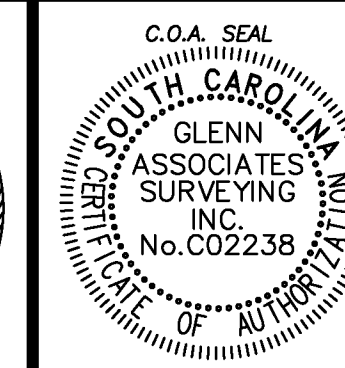

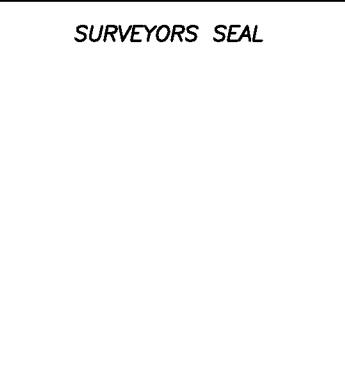
- ORIGINAL NOTES:
1. ALL PROPERTY WITHIN THE PROJECT BOUNDARY LINE IS OWNED IN FEE SIMPLE BY S.C.E.&G. CO OR FLOWAGE RIGHTS EXIST FOR USFS LAND AS NOTED.
  2. DETAILED DESCRIPTION FOR PROJECT BOUNDARY LINE IS SHOWN ON SHEETS G-20 THRU G-21.
  3. CO-ORDINATES SHOWN ARE BASED ON THE STATE GRID SYSTEM (NAD83)
  4. ELEVATIONS SHOWN ARE BASED ON N.G.S. DATA (NAVD 88)

NOTES:  
THIS EXHIBIT DRAWING WAS ORIGINALLY ISSUED AND SIGNED BY W. E. MOORE, MANAGER-HYDRO & ENVIRONMENTAL ENGINEERING, AND G. C. MEETZE, EXECUTIVE VICE-PRESIDENT, AS PART OF THE APPLICATION FOR AMENDMENT OF LICENSE MADE ON JUNE 26, 1981.

I, BRIAN B. BONDS, A PROFESSIONAL LAND SURVEYOR IN THE STATE OF SOUTH CAROLINA, P.L.S. 28582, HAVE REPRODUCED THIS PORTION OF THE PARR HYDRO PROJECT 1894 PROJECT BOUNDARY SHOWN HEREIN. THE LICENSEE EITHER OWNS IN FEE SIMPLE OR POSSESSES EASEMENTS OVER THE LANDS SHOWN ON THE MAP THAT ARE INSIDE THE PROJECT BOUNDARY. THE PROJECT BOUNDARY LINES THAT ARE NOT CONTOUR LINES WERE BASED ON SCE&G DESIGN AND CONSTRUCTION DRAWINGS.

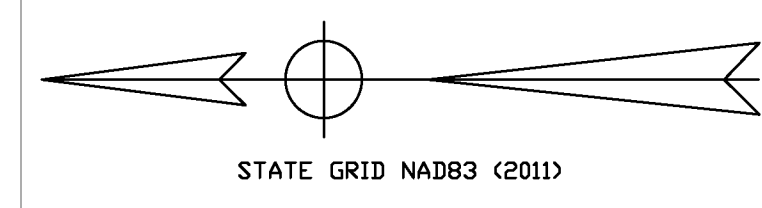
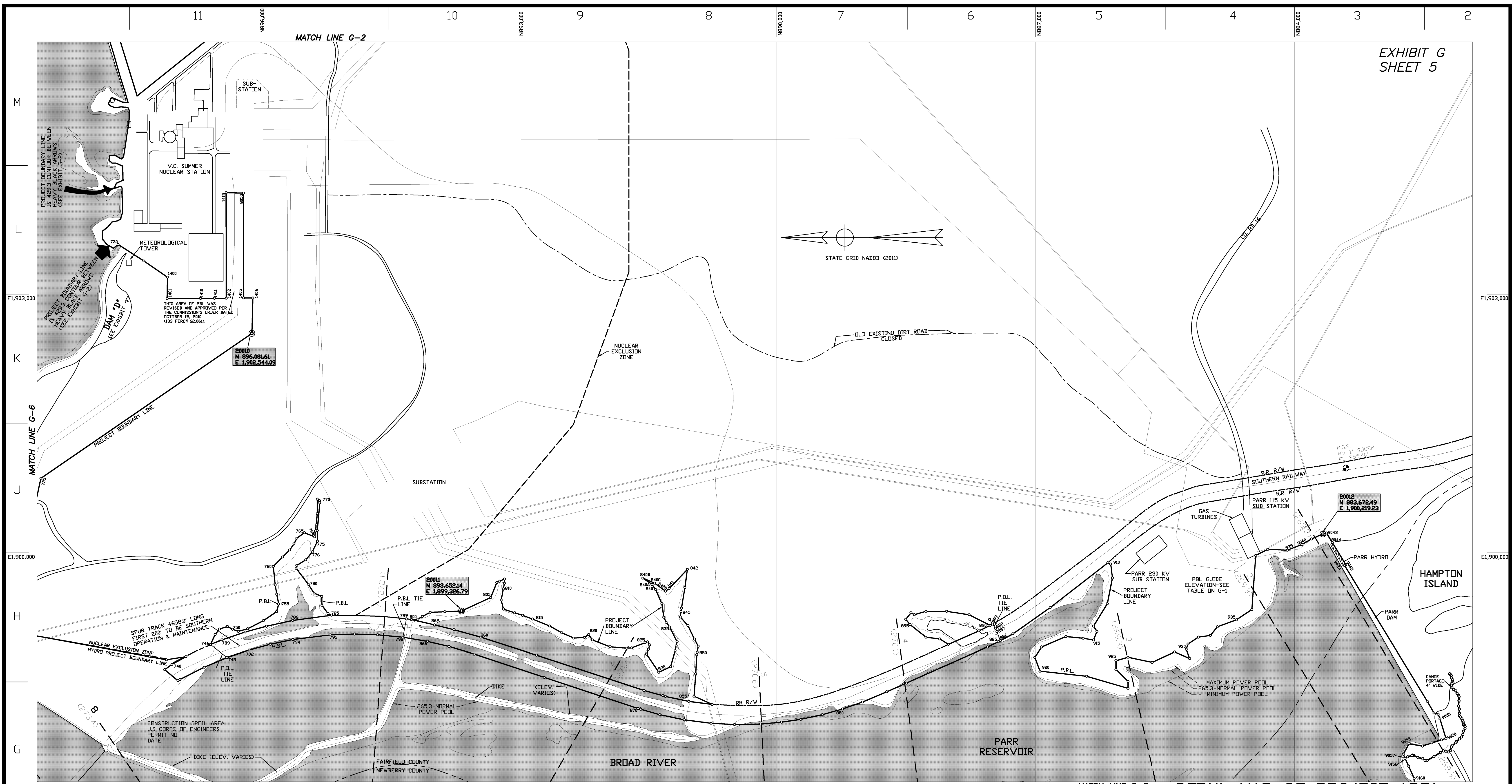
PROPERTY LINES DEPICTED ON THIS EXHIBIT DERIVED FROM DEEDS AND PLATS OF RECORD. NO ACTUAL FIELD SURVEY WAS CONDUCTED FOR PREPARING THIS MAP. THIS EXHIBIT IS NOT A PROPERTY BOUNDARY SURVEY. ALL PROPERTY LINE LOCATIONS SUBJECT TO FULL BOUNDARY SURVEY OF THE DEPICTED PARCEL.

- LEGEND
- U.S. FOREST SERVICE LAND (FLOWAGE RIGHTS)
  - FEE SIMPLE (SECTION 24)
  - RECREATIONAL LAND AREA
  - U.S. FOREST SERVICE LAND
  - PROJECT BOUNDARY LINE
  - N.G.S. BENCH MARK
  - WATERFOWL MANAGEMENT AREA
  - REFERENCE POINTS
  - TRANSMISSION LINES
  - EXISTING



REVISION SCHEDULE			
NO.	DATE	DESCRIPTION	CHECKED
1	2/20/12	REVISED PER FERC ORDER 137 FERC ¶ 62,033	BBB



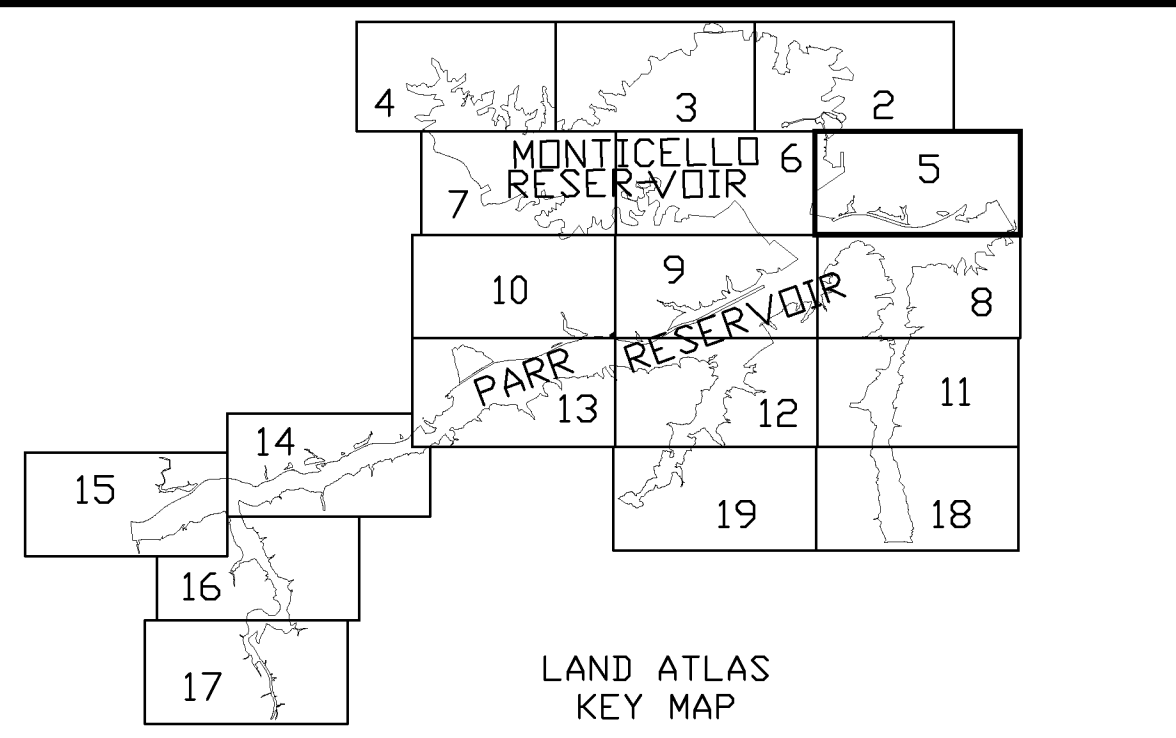


MATCH LINE G-8 **DETAIL MAP OF PROJECT AREA**

SHEET 5 of 21  
PARR HYDROELECTRIC PROJECT NO. 1894  
**SOUTH CAROLINA ELECTRIC & GAS COMPANY**  
SCALE : 1 INCH = 500 FEET

0 500' 1000' 1500' 2000' 2500' 3000'  
SURVEYED BY GLENN ASSOCIATES SURVEYING, INC.  
P.O. BOX 12 JENKINSVILLE, S.C. 29065 telephone (803) 345-5297

*Brian B. Bonds*  
**BRIAN B. BONDS ; S.C.P.L.S. # 28582**



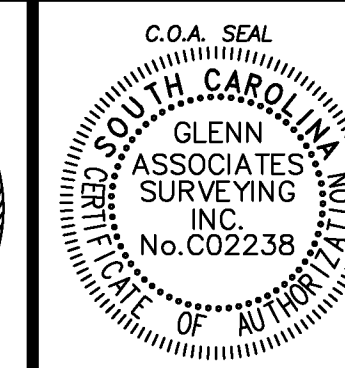

- ORIGINAL NOTES:**
- ALL PROPERTY WITHIN THE PROJECT BOUNDARY LINE IS OWNED IN FEE SIMPLE BY S.C.E.&G. CO OR FLOWAGE RIGHTS EXIST FOR USFS LAND AS NOTED.
  - DETAILED DESCRIPTION FOR PROJECT BOUNDARY LINE IS SHOWN ON SHEETS G-20 THRU G-21.
  - CD-ORDINATES SHOWN ARE BASED ON THE STATE GRID SYSTEM (NAD83)
  - ELEVATIONS SHOWN ARE BASED ON N.G.S. DATA (NAVD 88)

**NOTES:**  
THIS EXHIBIT DRAWING WAS ORIGINALLY ISSUED AND SIGNED BY W. E. MOORE, MANAGER-HYDRO & ENVIRONMENTAL ENGINEERING, AND G. C. MEETZE, EXECUTIVE VICE-PRESIDENT, AS PART OF THE APPLICATION FOR AMENDMENT OF LICENSE MADE ON JUNE 26, 1981.

I, BRIAN B. BONDS, A PROFESSIONAL LAND SURVEYOR IN THE STATE OF SOUTH CAROLINA, P.L.S. 28582, HAVE REPRODUCED THIS PORTION OF THE PARR HYDRO PROJECT 1894 PROJECT BOUNDARY SHOWN HEREIN. THE LICENSEE EITHER OWNS IN FEE SIMPLE OR POSSESSES EASEMENTS OVER THE LANDS SHOWN ON THE MAP THAT ARE INSIDE THE PROJECT BOUNDARY. THE PROJECT BOUNDARY LINES THAT ARE NOT CONTOUR LINES WERE BASED ON SCE&G DESIGN AND CONSTRUCTION DRAWINGS.

PROPERTY LINES DEPICTED ON THIS EXHIBIT DERIVED FROM DEEDS AND PLATS OF RECORD. NO ACTUAL FIELD SURVEY WAS CONDUCTED FOR PREPARING THIS MAP. THIS EXHIBIT IS NOT A PROPERTY BOUNDARY SURVEY. ALL PROPERTY LINE LOCATIONS SUBJECT TO FULL BOUNDARY SURVEY OF THE DEPICTED PARCEL.

- LEGEND**
- U.S. FOREST SERVICE LAND (FLOWAGE RIGHTS)
  - FEE SIMPLE (SECTION 24)
  - RECREATIONAL LAND AREA
  - U.S. FOREST SERVICE LAND
  - PROJECT BOUNDARY LINE
  - N.G.S. BENCH MARK
  - WATERFOWL MANAGEMENT AREA
  - REFERENCE POINTS
  - EXISTING TRANSMISSION LINES



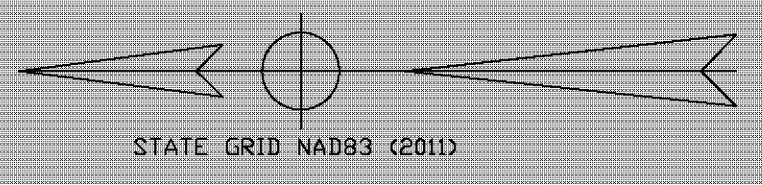
REVISION SCHEDULE		
NO.	DATE	DESCRIPTION

MATCH LINE G-3

MATCH LINE G-2

EXHIBIT G  
SHEET 6

FAIRFIELD COUNTY

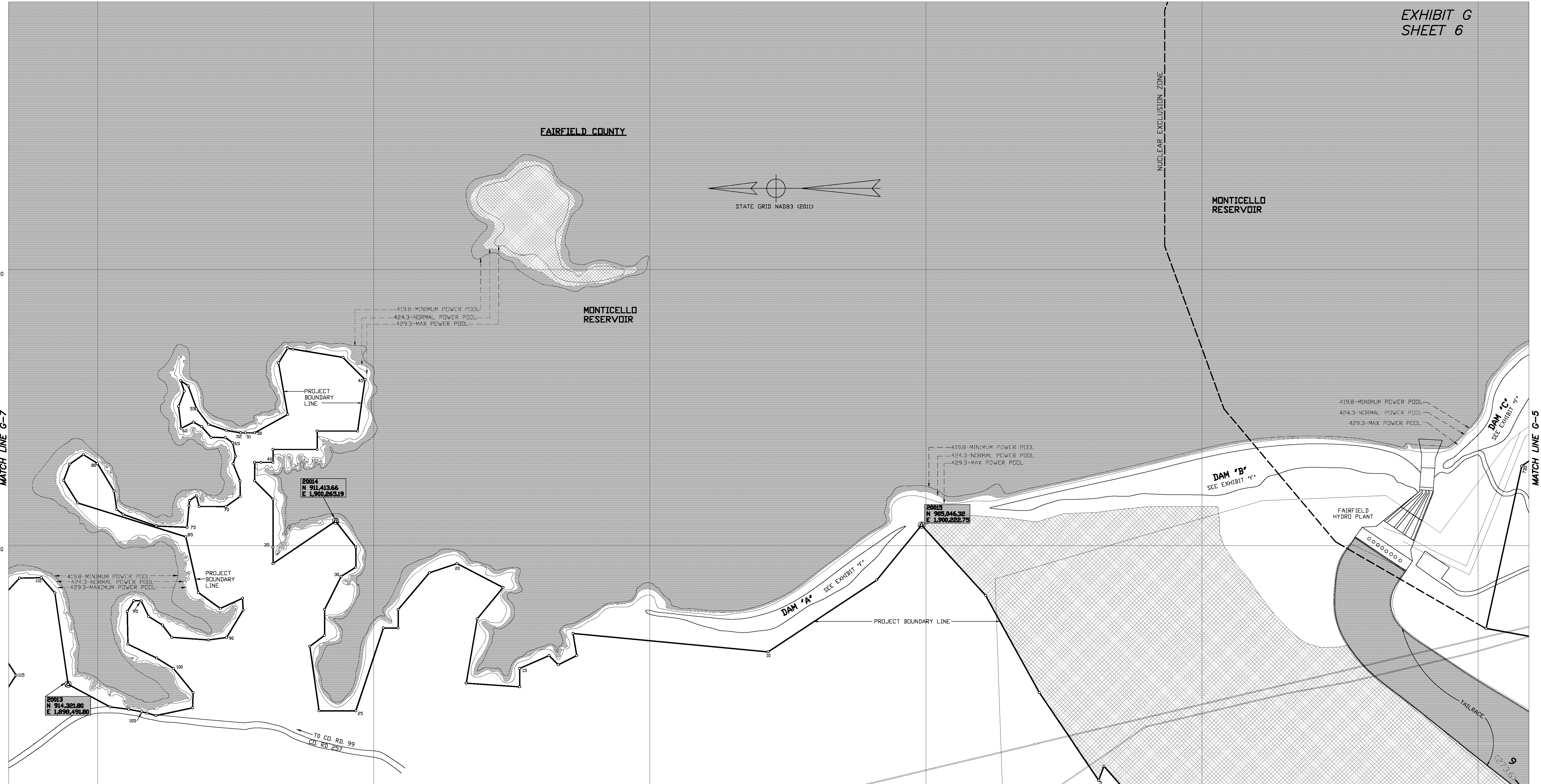


MONTECELLO RESERVOIR

MONTECELLO RESERVOIR

NUCLEAR EXCLUSION ZONE

M  
L  
K  
J  
H  
G



MATCH LINE G-7

MATCH LINE G-5

MATCH LINE G-9

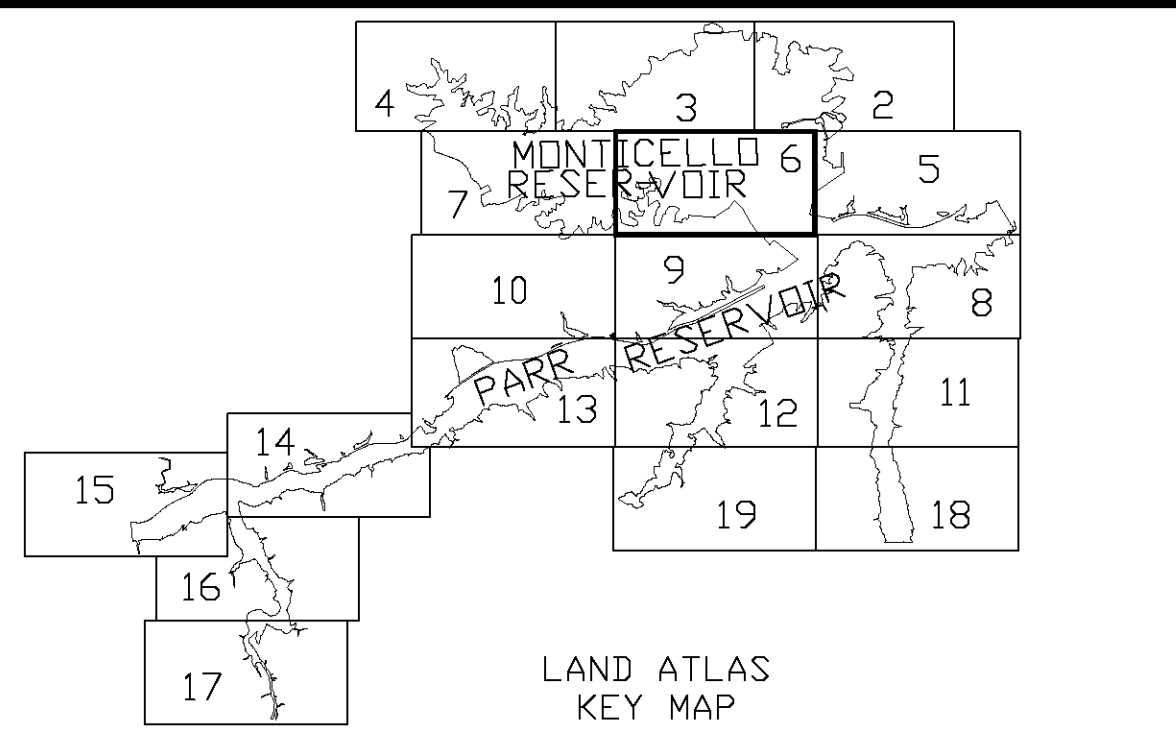
DETAIL MAP OF PROJECT AREA

SHEET 6 of 21  
PARR HYDROELECTRIC PROJECT NO. 1894  
SOUTH CAROLINA ELECTRIC & GAS COMPANY  
SCALE : 1 INCH = 500 FEET



SURVEYED BY GLENN ASSOCIATES SURVEYING, INC.  
P.O. BOX 12 JENKINSVILLE, S.C. 29065 telephone (803) 345-5297

BRIAN B. BONDS ; S.C.P.L.S. # 28582





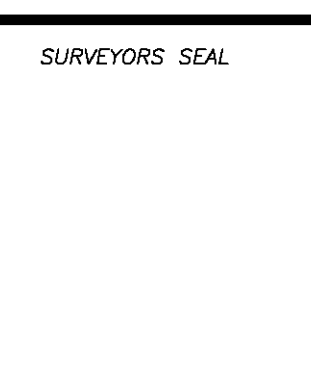
NOTES:  
THIS EXHIBIT DRAWING WAS ORIGINALLY ISSUED AND SIGNED BY W. E. MOORE, MANAGER-HYDRO & ENVIRONMENTAL ENGINEERING, AND G. C. MEETZE, EXECUTIVE VICE-PRESIDENT, AS PART OF THE APPLICATION FOR AMENDMENT OF LICENSE MADE ON JUNE 26, 1981.

I, BRIAN B. BONDS, A PROFESSIONAL LAND SURVEYOR IN THE STATE OF SOUTH CAROLINA, P.L.S. 28582, HAVE REPRODUCED THIS PORTION OF THE PARR HYDRO PROJECT 1894 PROJECT BOUNDARY SHOWN HEREIN. THE LICENSEE EITHER OWNS IN FEE SIMPLE OR POSSESSES EASEMENTS OVER THE LANDS SHOWN ON THE MAP THAT ARE INSIDE THE PROJECT BOUNDARY. THE PROJECT BOUNDARY LINES THAT ARE NOT CONTOUR LINES WERE BASED ON SCE&G DESIGN AND CONSTRUCTION DRAWINGS.

PROPERTY LINES DEPICTED ON THIS EXHIBIT DERIVED FROM DEEDS AND PLATS OF RECORD. NO ACTUAL FIELD SURVEY WAS CONDUCTED FOR PREPARING THIS MAP. THIS EXHIBIT IS NOT A PROPERTY BOUNDARY SURVEY. ALL PROPERTY LINE LOCATIONS SUBJECT TO FULL BOUNDARY SURVEY OF THE DEPICTED PARCEL.

- ORIGINAL NOTES:
1. ALL PROPERTY WITHIN THE PROJECT BOUNDARY LINE IS OWNED IN FEE SIMPLE BY S.C.E.&G. CO OR FLOWAGE RIGHTS EXIST FOR USFS LAND AS NOTED.
  2. DETAILED DESCRIPTION FOR PROJECT BOUNDARY LINE IS SHOWN ON SHEETS G-20 THRU G-21.
  3. CO-ORDINATES SHOWN ARE BASED ON THE STATE GRID SYSTEM (NAD83)
  4. ELEVATIONS SHOWN ARE BASED ON N.G.S. DATA (NAVD 88)

- LEGEND
- U.S. FOREST SERVICE LAND (FLOWAGE RIGHTS)
  - FEE SIMPLE (SECTION 24)
  - RECREATIONAL LAND AREA
  - U.S. FOREST SERVICE LAND
  - PROJECT BOUNDARY LINE
  - N.G.S. BENCH MARK
  - WATERFOWL MANAGEMENT AREA
  - REFERENCE POINTS
  - EXISTING TRANSMISSION LINES



REVISION SCHEDULE		
NO.	DATE	DESCRIPTION



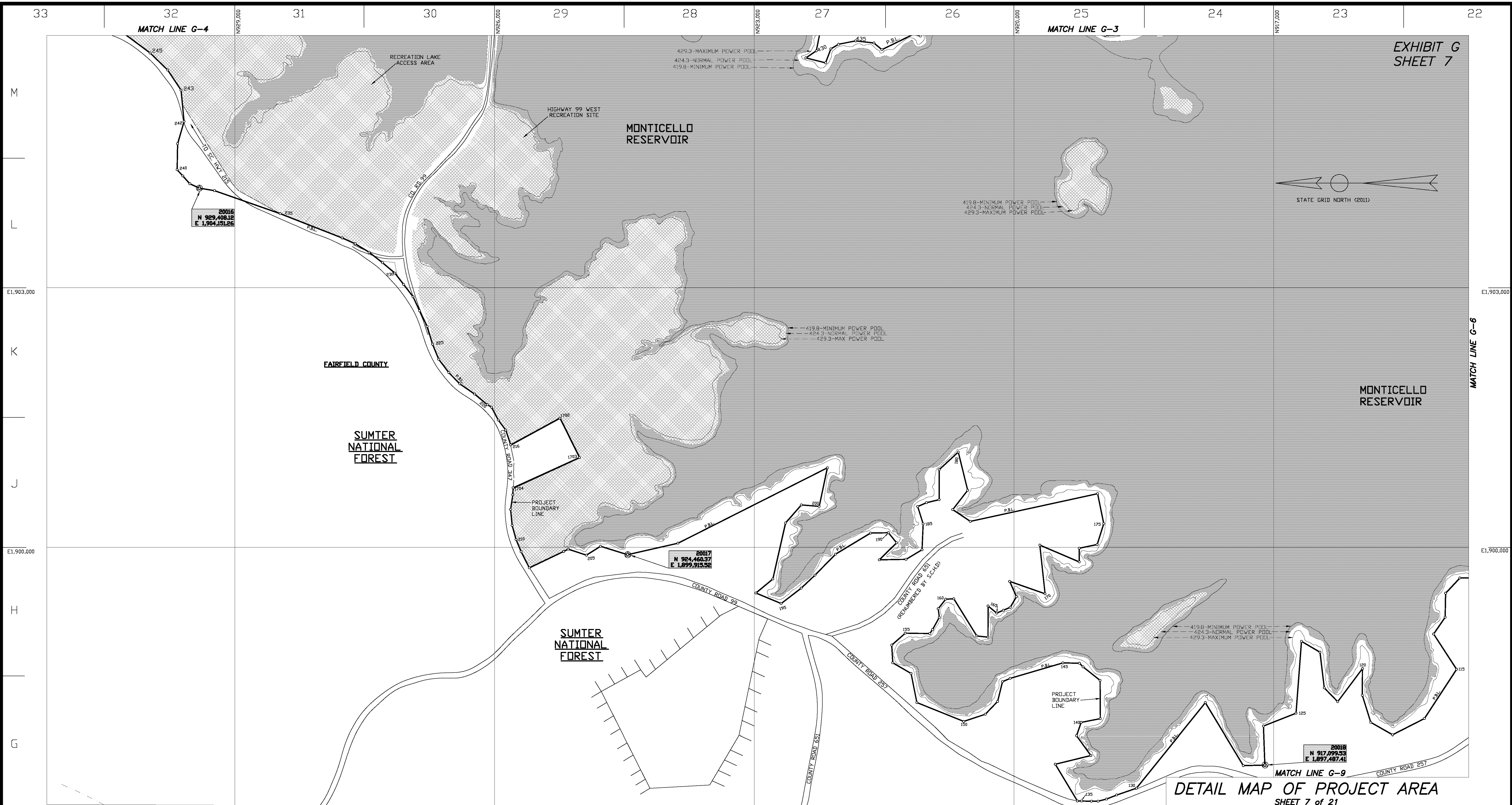
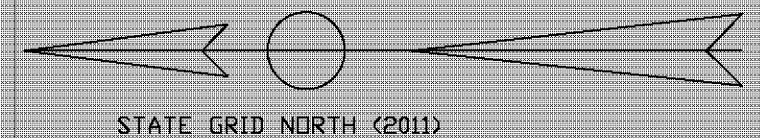
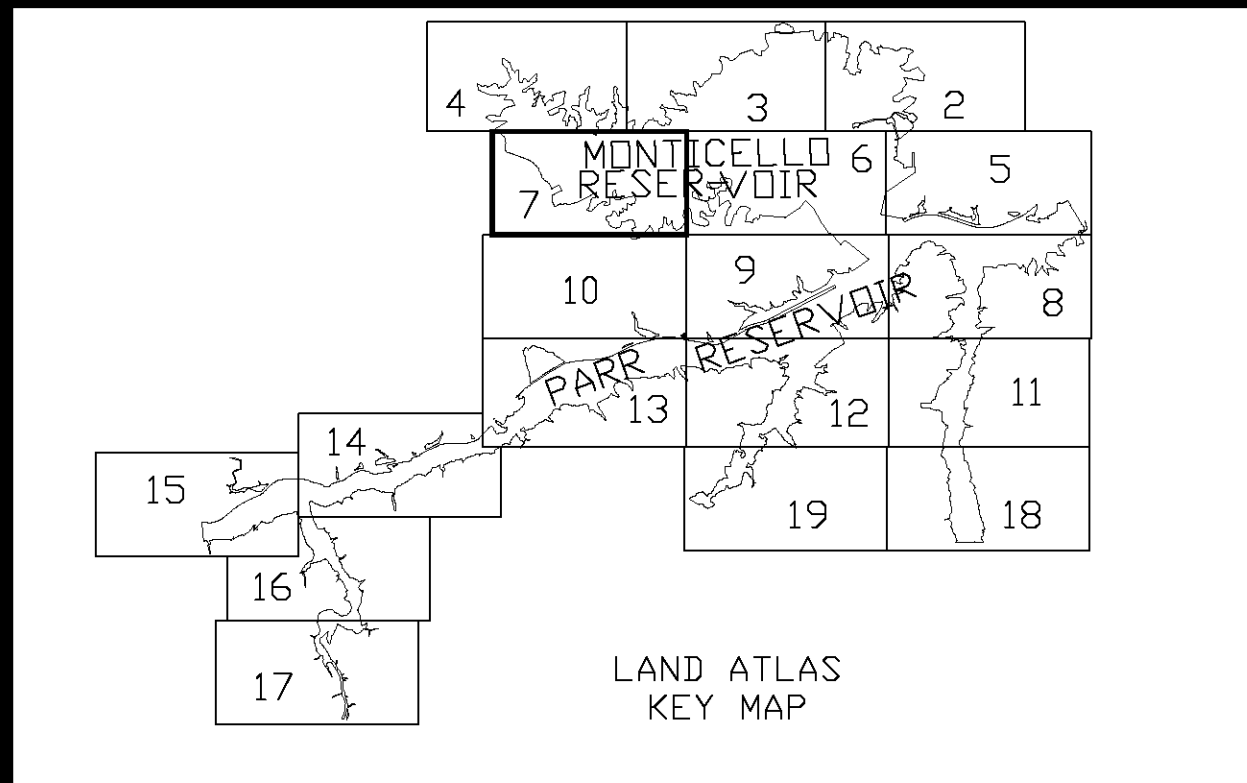


EXHIBIT G  
SHEET 7



M  
L  
K  
J  
H  
G

33 32 31 30 29 28 27 26 25 24 23 22



- ORIGINAL NOTES:
1. ALL PROPERTY WITHIN THE PROJECT BOUNDARY LINE IS OWNED IN FEE SIMPLE BY S.C.E.&G. CO OR FLOWAGE RIGHTS EXIST FOR USFS LAND AS NOTED.
  2. DETAILED DESCRIPTION FOR PROJECT BOUNDARY LINE IS SHOWN ON SHEETS G-20 THRU G-21.
  3. CO-ORDINATES SHOWN ARE BASED ON THE STATE GRID SYSTEM (NAD83)
  4. ELEVATIONS SHOWN ARE BASED ON N.G.S. DATA (NAVD 88)


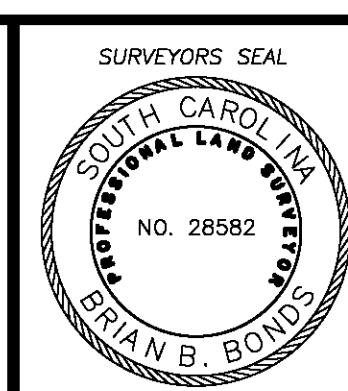
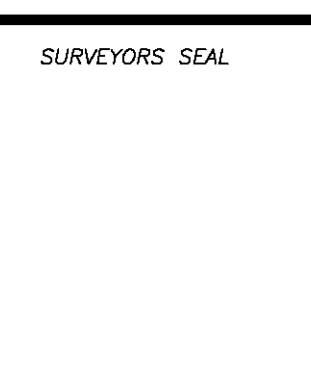
NOTES:  
THIS EXHIBIT DRAWING WAS ORIGINALLY ISSUED AND SIGNED BY W. E. MOORE, MANAGER-HYDRO & ENVIRONMENTAL ENGINEERING, AND G. C. MEETZE, EXECUTIVE VICE-PRESIDENT, AS PART OF THE APPLICATION FOR AMENDMENT OF LICENSE MADE ON JUNE 26, 1981.

I, BRIAN B. BONDS, A PROFESSIONAL LAND SURVEYOR IN THE STATE OF SOUTH CAROLINA, P.L.S. 28582, HAVE REPRODUCED THIS PORTION OF THE PARR HYDRO PROJECT 1894 PROJECT BOUNDARY SHOWN HEREIN. THE LICENSEE EITHER OWNS IN FEE SIMPLE OR POSSESSES EASEMENTS OVER THE LANDS SHOWN ON THE MAP THAT ARE INSIDE THE PROJECT BOUNDARY. THE PROJECT BOUNDARY LINES THAT ARE NOT CONTOUR LINES WERE BASED ON SCE&G DESIGN AND CONSTRUCTION DRAWINGS.

PROPERTY LINES DEPICTED ON THIS EXHIBIT DERIVED FROM DEEDS AND PLATS OF RECORD. NO ACTUAL FIELD SURVEY WAS CONDUCTED FOR PREPARING THIS MAP. THIS EXHIBIT IS NOT A PROPERTY BOUNDARY SURVEY. ALL PROPERTY LINE LOCATIONS SUBJECT TO FULL BOUNDARY SURVEY OF THE DEPICTED PARCEL.

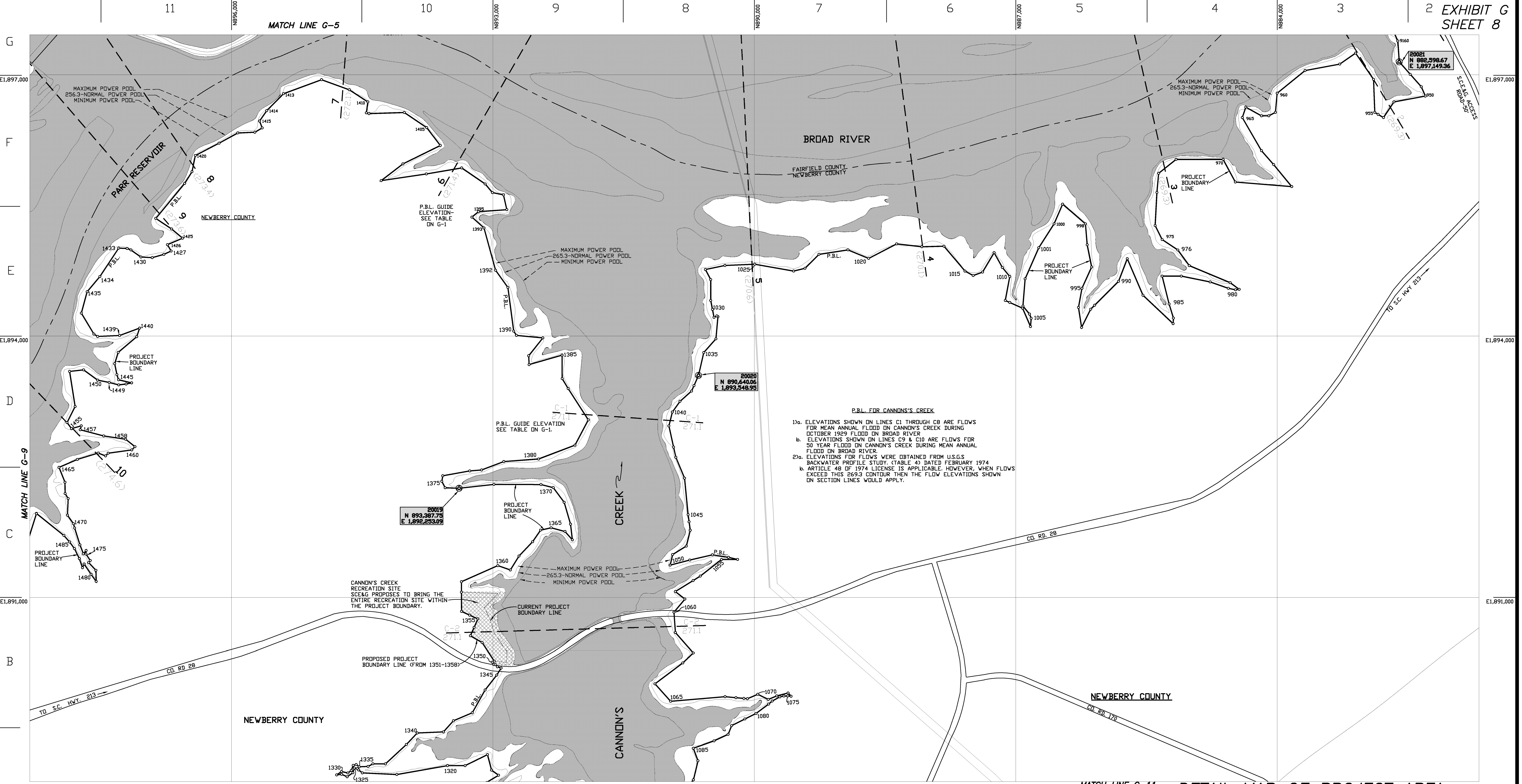
- LEGEND
- U.S. FOREST SERVICE LAND (FLOWAGE RIGHTS)
  - FEE SIMPLE (SECTION 24)
  - RECREATIONAL LAND AREA
  - U.S. FOREST SERVICE LAND
  - PROJECT BOUNDARY LINE
  - N.G.S. BENCH MARK
  - WATERFOWL MANAGEMENT AREA
  - REFERENCE POINTS
  - TRANSMISSION LINES
  - EXISTING

DETAIL MAP OF PROJECT AREA  
SHEET 7 of 21  
PARR HYDROELECTRIC PROJECT NO. 1894  
SOUTH CAROLINA ELECTRIC & GAS COMPANY  
SCALE : 1 INCH = 500 FEET  
0 500' 1000' 1500' 2000' 2500' 3000'  
SURVEYED BY GLENN ASSOCIATES SURVEYING, INC.  
P.O. BOX 12 JENKINSVILLE, S.C. 29065 telephone (803) 345-5297



REVISION SCHEDULE			
NO.	DATE	DESCRIPTION	CHECKED
1	2/20/12	REVISED PER FERC ORDER 137 FERC ¶ 62,033	BBB

BRIAN B. BONDS ; S.C.P.L.S. # 28582



**P.B.L. FOR CANNONS CREEK**

1a. ELEVATIONS SHOWN ON LINES C1 THROUGH C8 ARE FLOWS FOR MEAN ANNUAL FLOOD ON CANNONS CREEK DURING OCTOBER 1929 FLOOD ON BROAD RIVER.

b. ELEVATIONS SHOWN ON LINES C9 & C10 ARE FLOWS FOR 50 YEAR FLOOD ON CANNONS CREEK DURING MEAN ANNUAL FLOOD ON BROAD RIVER.

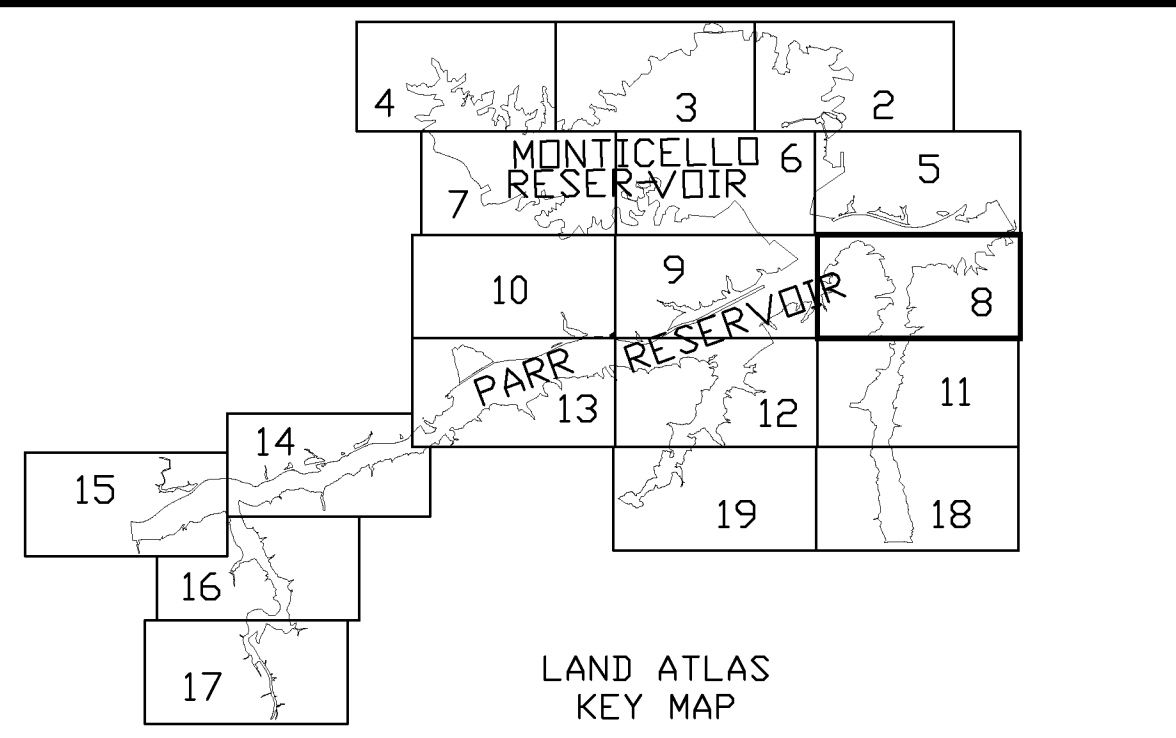
2a. ELEVATIONS FOR FLOWS WERE OBTAINED FROM U.S.G.S. BACKWATER PROFILE STUDY (TABLE 4) DATED FEBRUARY 1974.

b. ARTICLE 48 OF 1974 LICENSE IS APPLICABLE. HOWEVER, WHEN FLOWS EXCEED THIS 269.3 CONTOUR THEN THE FLOW ELEVATIONS SHOWN ON SECTION LINES WOULD APPLY.

CANNONS CREEK RECREATION SITE  
SCE&G PROPOSES TO BRING THE ENTIRE RECREATION SITE WITHIN THE PROJECT BOUNDARY.

PROPOSED PROJECT BOUNDARY LINE (FROM 1351-1358)

MATCH LINE G-11 **DETAIL MAP OF PROJECT AREA**  
SHEET 8 of 21  
PARR HYDROELECTRIC PROJECT NO. 1894  
**SOUTH CAROLINA ELECTRIC & GAS COMPANY**  
SCALE : 1 INCH = 500 FEET  
0 500' 1000' 1500' 2000' 2500' 3000'  
SURVEYED BY GLENN ASSOCIATES SURVEYING, INC.  
P.O. BOX 12 JENKINSVILLE, S.C. 29065 telephone (803) 345-5297





- ORIGINAL NOTES:**
- ALL PROPERTY WITHIN THE PROJECT BOUNDARY LINE IS OWNED IN FEE SIMPLE BY S.C.E.&G. CO OR FLOWAGE RIGHTS EXIST FOR USFS LAND AS NOTED.
  - DETAILED DESCRIPTION FOR PROJECT BOUNDARY LINE IS SHOWN ON SHEETS G-20 THRU G-21.
  - CO-ORDINATES SHOWN ARE BASED ON THE STATE GRID SYSTEM (NAD83)
  - ELEVATIONS SHOWN ARE BASED ON N.G.S. DATA (NAVD 88)

**NOTES:**  
THIS EXHIBIT DRAWING WAS ORIGINALLY ISSUED AND SIGNED BY W. E. MOORE, MANAGER-HYDRO & ENVIRONMENTAL ENGINEERING, AND G. C. MEETZE, EXECUTIVE VICE-PRESIDENT, AS PART OF THE APPLICATION FOR AMENDMENT OF LICENSE MADE ON JUNE 26, 1981.

I, BRIAN B. BONDS, A PROFESSIONAL LAND SURVEYOR IN THE STATE OF SOUTH CAROLINA, P.L.S. 28582, HAVE REPRODUCED THIS PORTION OF THE PARR HYDRO PROJECT 1894 PROJECT BOUNDARY SHOWN HEREIN. THE LICENSEE EITHER OWNS IN FEE SIMPLE OR POSSESSES EASEMENTS OVER THE LANDS SHOWN ON THE MAP THAT ARE INSIDE THE PROJECT BOUNDARY. THE PROJECT BOUNDARY LINES THAT ARE NOT CONTOUR LINES WERE BASED ON SCE&G DESIGN AND CONSTRUCTION DRAWINGS.

PROPERTY LINES DEPICTED ON THIS EXHIBIT DERIVED FROM DEEDS AND PLATS OF RECORD. NO ACTUAL FIELD SURVEY WAS CONDUCTED FOR PREPARING THIS MAP. THIS EXHIBIT IS NOT A PROPERTY BOUNDARY SURVEY. ALL PROPERTY LINE LOCATIONS SUBJECT TO FULL BOUNDARY SURVEY OF THE DEPICTED PARCEL.

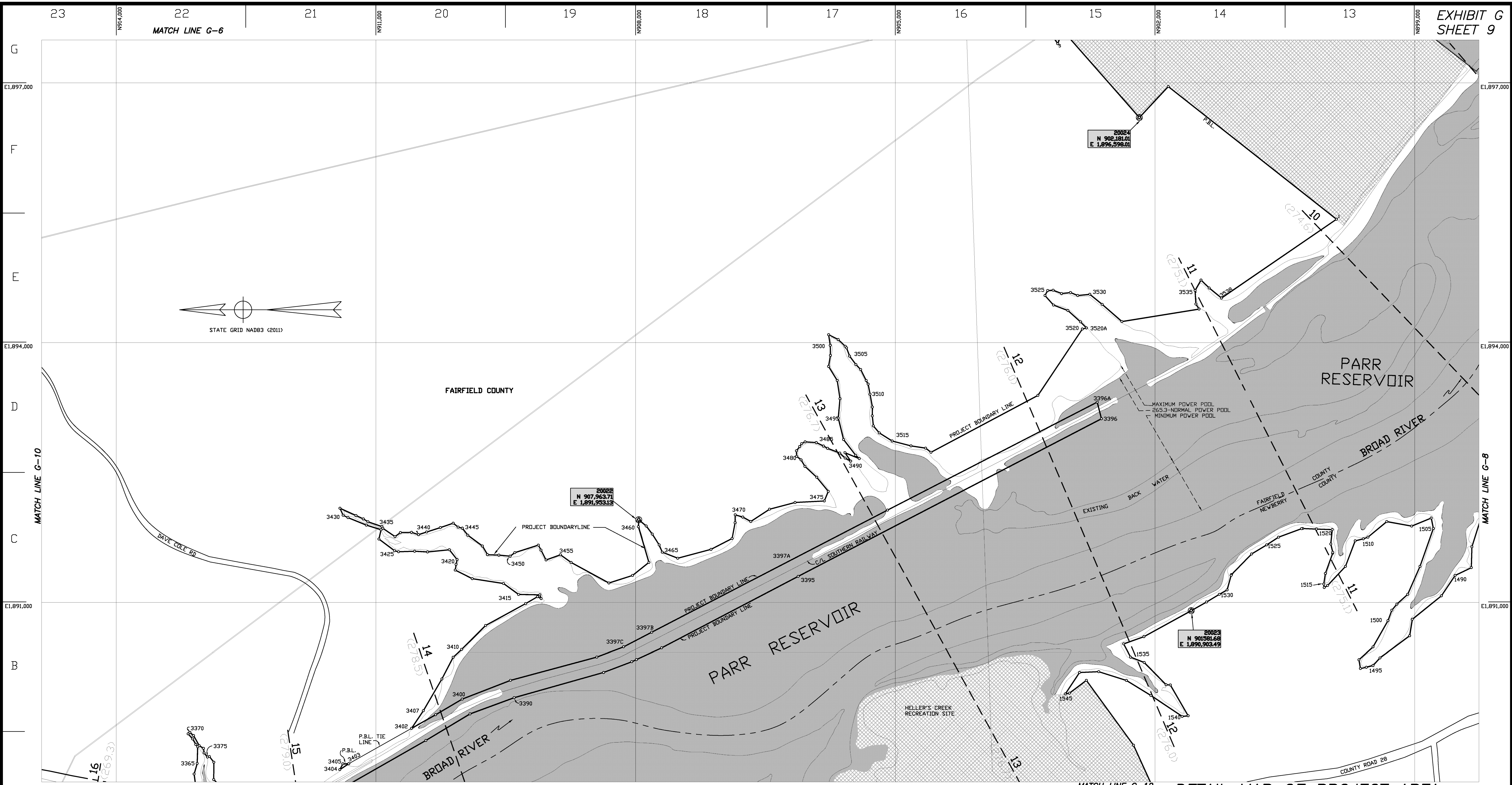
- LEGEND**
- U.S. FOREST SERVICE LAND (FLOWAGE RIGHTS)
  - FEE SIMPLE (SECTION 24)
  - RECREATIONAL LAND AREA
  - U.S. FOREST SERVICE LAND
  - PROJECT BOUNDARY LINE
  - N.G.S. BENCH MARK
  - WATERFOWL MANAGEMENT AREA
  - REFERENCE POINTS
  - TRANSMISSION LINES
  - EXISTING



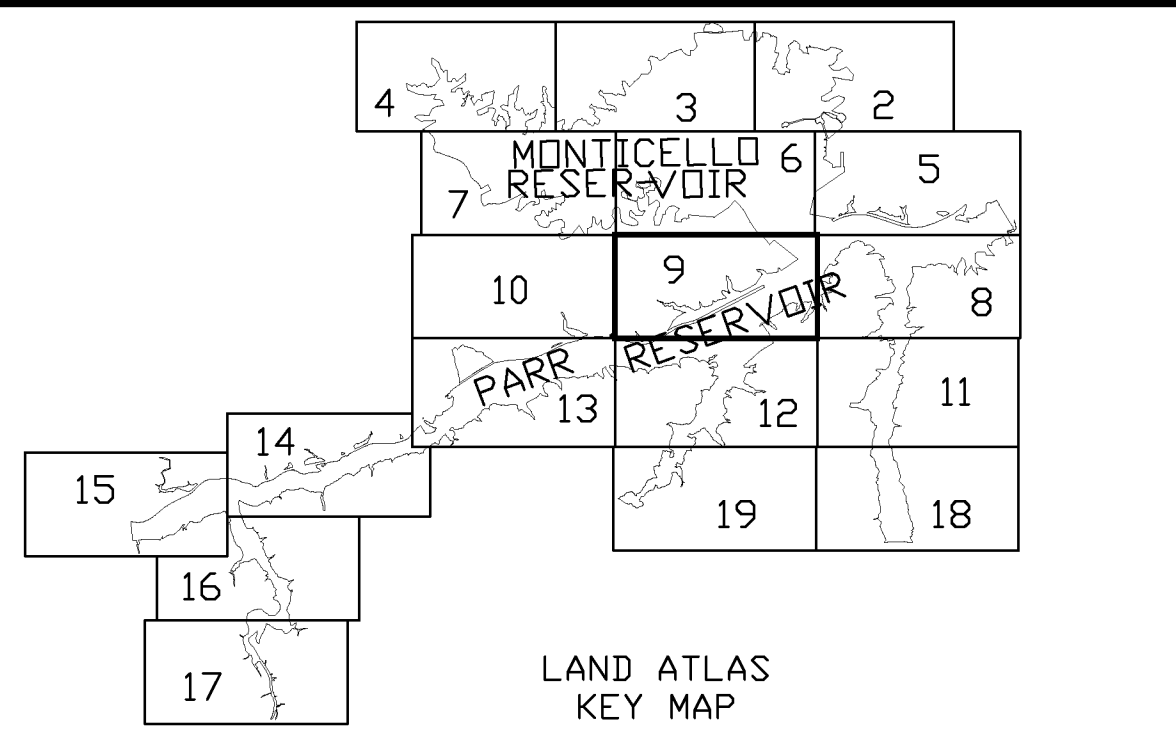
REVISION SCHEDULE			
NO.	DATE	DESCRIPTION	CHECKED
1	2/20/12	REVISED PER FERC ORDER 137 FERC ¶ 62,033	BBB

BRIAN B. BONDS ; S.C.P.L.S. # 28582





**DETAIL MAP OF PROJECT AREA**  
 SHEET 9 of 21  
 PARR HYDROELECTRIC PROJECT NO. 1894  
**SOUTH CAROLINA ELECTRIC & GAS COMPANY**  
 SCALE : 1 INCH = 500 FEET  
 0 500' 1000' 1500' 2000' 2500' 3000'  
 SURVEYED BY GLENN ASSOCIATES SURVEYING, INC.  
 P.O. BOX 12 JENKINSVILLE, S.C. 29065 telephone (803) 345-5297



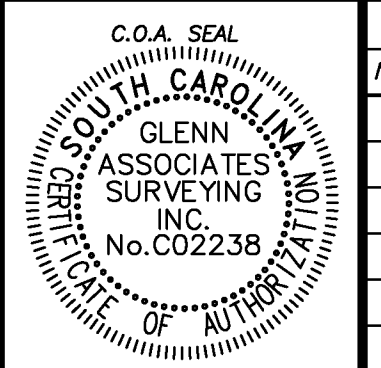

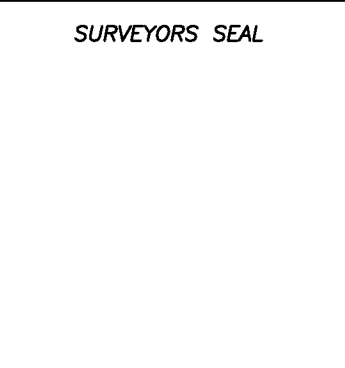
- ORIGINAL NOTES:**
1. ALL PROPERTY WITHIN THE PROJECT BOUNDARY LINE IS OWNED IN FEE SIMPLE BY S.C.E.&G. CO OR FLOWAGE RIGHTS EXIST FOR USFS LAND AS NOTED.
  2. DETAILED DESCRIPTION FOR PROJECT BOUNDARY LINE IS SHOWN ON SHEETS G-20 THRU G-21.
  3. CO-ORDINATES SHOWN ARE BASED ON THE STATE GRID SYSTEM (NAD83)
  4. ELEVATIONS SHOWN ARE BASED ON N.G.S. DATA (NAVD 88)

**NOTES:**  
 THIS EXHIBIT DRAWING WAS ORIGINALLY ISSUED AND SIGNED BY W. E. MOORE, MANAGER-HYDRO & ENVIRONMENTAL ENGINEERING, AND G. C. MEETZE, EXECUTIVE VICE-PRESIDENT, AS PART OF THE APPLICATION FOR AMENDMENT OF LICENSE MADE ON JUNE 26, 1981.

I, BRIAN B. BONDS, A PROFESSIONAL LAND SURVEYOR IN THE STATE OF SOUTH CAROLINA, P.L.S. 28582, HAVE REPRODUCED THIS PORTION OF THE PARR HYDRO PROJECT 1894 PROJECT BOUNDARY SHOWN HEREIN. THE LICENSEE EITHER OWNS IN FEE SIMPLE OR POSSESSES EASEMENTS OVER THE LANDS SHOWN ON THE MAP THAT ARE INSIDE THE PROJECT BOUNDARY. THE PROJECT BOUNDARY LINES THAT ARE NOT CONTOUR LINES WERE BASED ON SCE&G DESIGN AND CONSTRUCTION DRAWINGS.

PROPERTY LINES DEPICTED ON THIS EXHIBIT DERIVED FROM DEEDS AND PLATS OF RECORD. NO ACTUAL FIELD SURVEY WAS CONDUCTED FOR PREPARING THIS MAP. THIS EXHIBIT IS NOT A PROPERTY BOUNDARY SURVEY. ALL PROPERTY LINE LOCATIONS SUBJECT TO FULL BOUNDARY SURVEY OF THE DEPICTED PARCEL.

- LEGEND**
- U.S. FOREST SERVICE LAND (FLOWAGE RIGHTS)
  - FEE SIMPLE (SECTION 24)
  - RECREATIONAL LAND AREA
  - U.S. FOREST SERVICE LAND
  - PROJECT BOUNDARY LINE
  - N.G.S. BENCH MARK
  - WATERFOWL MANAGEMENT AREA
  - REFERENCE POINTS
  - EXISTING TRANSMISSION LINES



REVISION SCHEDULE		
NO.	DATE	DESCRIPTION

Brian B. Bonds  
 BRIAN B. BONDS ; S.C.P.L.S. # 28582

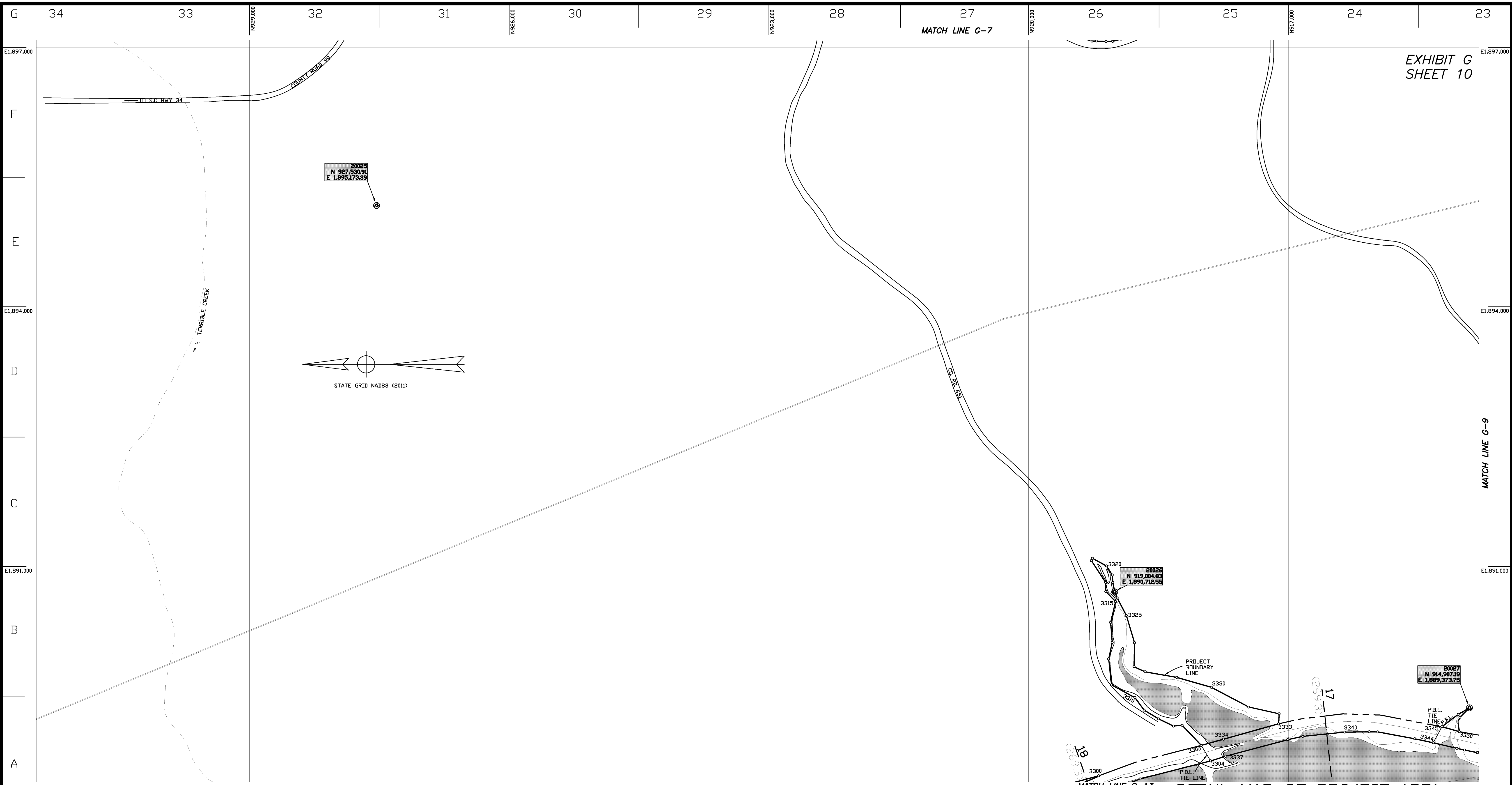
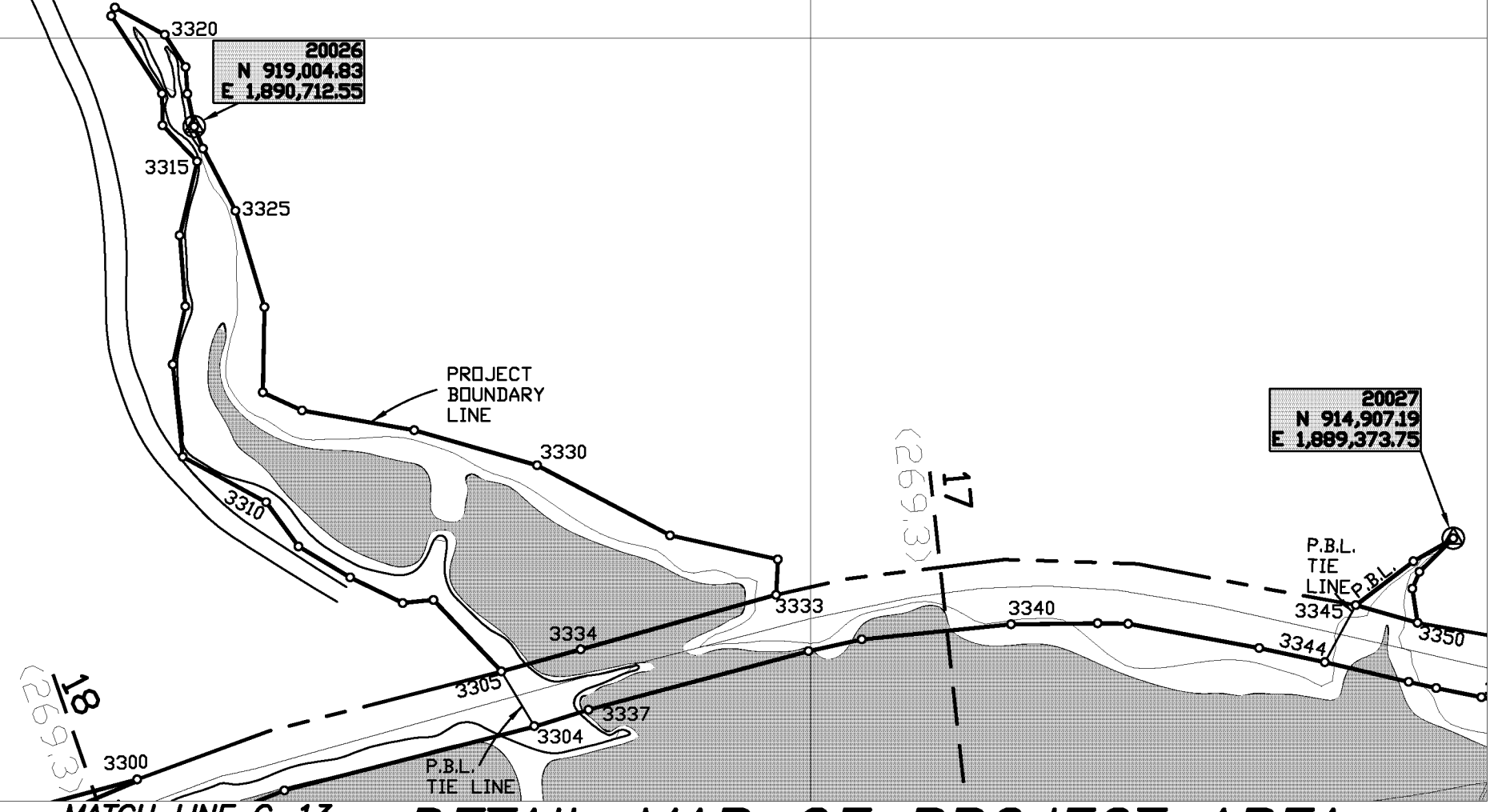
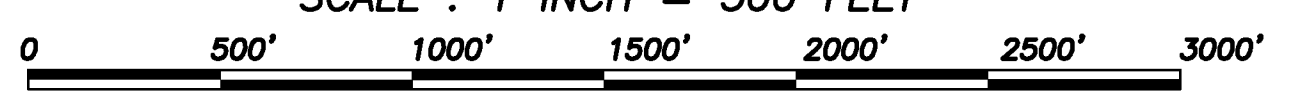


EXHIBIT G  
SHEET 10



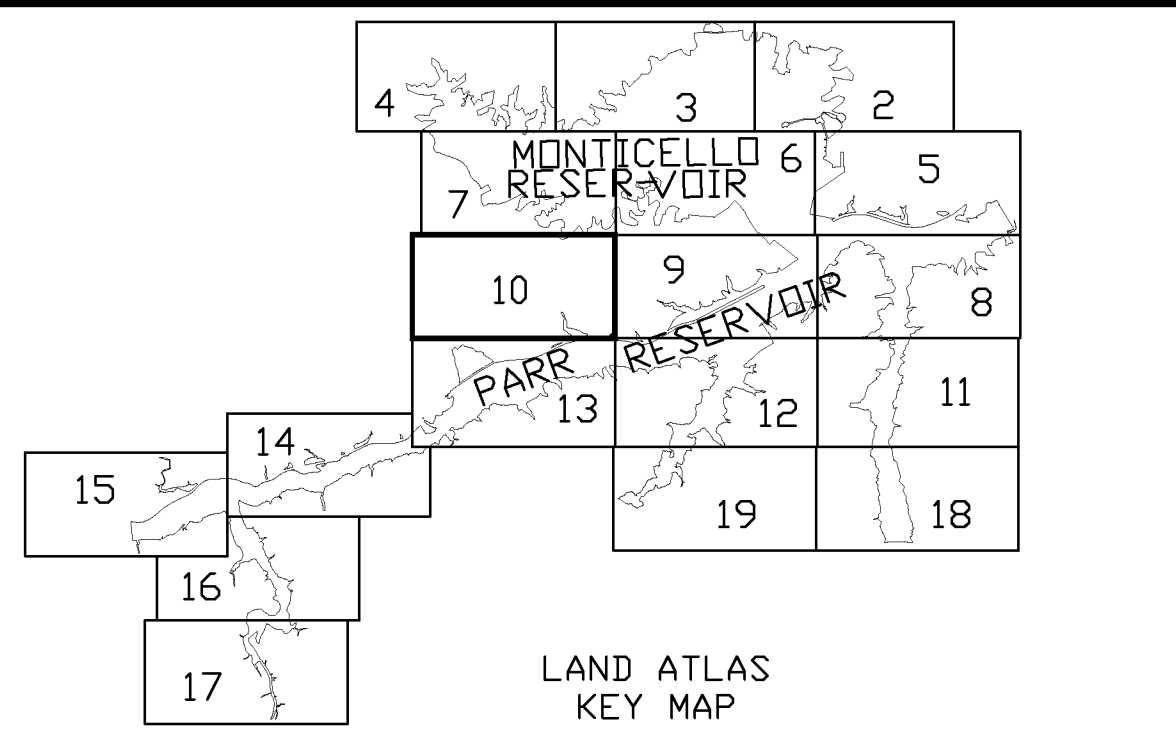
**DETAIL MAP OF PROJECT AREA**

SHEET 10 of 21  
PARR HYDROELECTRIC PROJECT NO. 1894  
**SOUTH CAROLINA ELECTRIC & GAS COMPANY**  
SCALE : 1 INCH = 500 FEET



SURVEYED BY GLENN ASSOCIATES SURVEYING, INC.  
P.O. BOX 12 JENKINSVILLE, S.C. 29065 telephone (803) 345-5297

*Brian B. Bonds*  
**BRIAN B. BONDS ; S.C.P.L.S. # 28582**



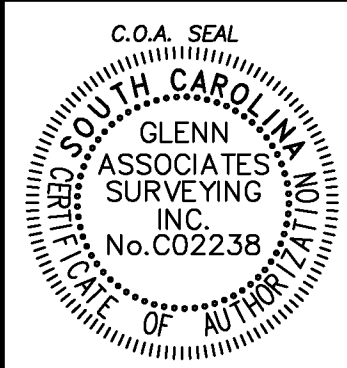

- ORIGINAL NOTES:**
- ALL PROPERTY WITHIN THE PROJECT BOUNDARY LINE IS OWNED IN FEE SIMPLE BY S.C.E.&G. CO OR FLOWAGE RIGHTS EXIST FOR USFS LAND AS NOTED.
  - DETAILED DESCRIPTION FOR PROJECT BOUNDARY LINE IS SHOWN ON SHEETS G-20 THRU G-21.
  - CO-ORDINATES SHOWN ARE BASED ON THE STATE GRID SYSTEM (NAD83)
  - ELEVATIONS SHOWN ARE BASED ON N.G.S. DATA (NAVD 88)

**NOTES:**  
THIS EXHIBIT DRAWING WAS ORIGINALLY ISSUED AND SIGNED BY W. E. MOORE, MANAGER-HYDRO & ENVIRONMENTAL ENGINEERING, AND G. C. MEETZE, EXECUTIVE VICE-PRESIDENT, AS PART OF THE APPLICATION FOR AMENDMENT OF LICENSE MADE ON JUNE 26, 1981.

I, BRIAN B. BONDS, A PROFESSIONAL LAND SURVEYOR IN THE STATE OF SOUTH CAROLINA, P.L.S. 28582, HAVE REPRODUCED THIS PORTION OF THE PARR HYDRO PROJECT 1894 PROJECT BOUNDARY SHOWN HEREIN. THE LICENSEE EITHER OWNS IN FEE SIMPLE OR POSSESSES EASEMENTS OVER THE LANDS SHOWN ON THE MAP THAT ARE INSIDE THE PROJECT BOUNDARY. THE PROJECT BOUNDARY LINES THAT ARE NOT CONTOUR LINES WERE BASED ON SCE&G DESIGN AND CONSTRUCTION DRAWINGS.

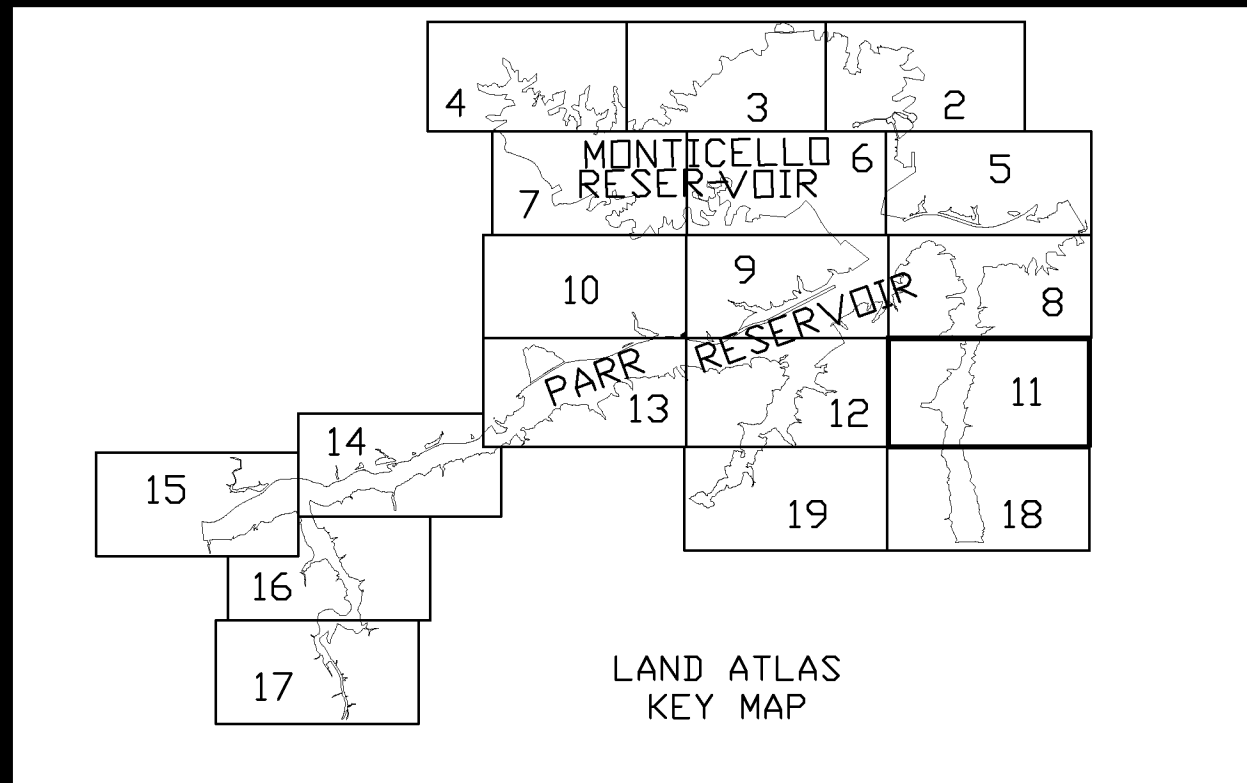
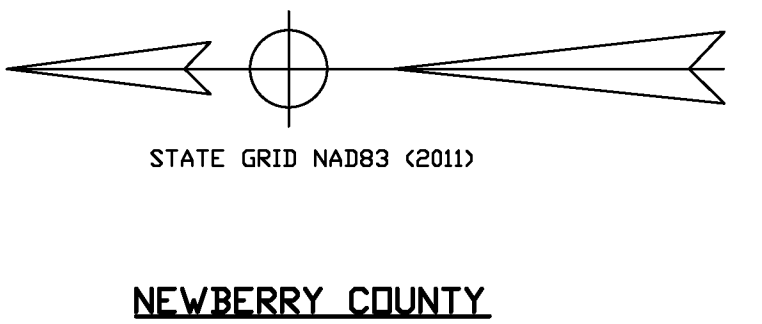
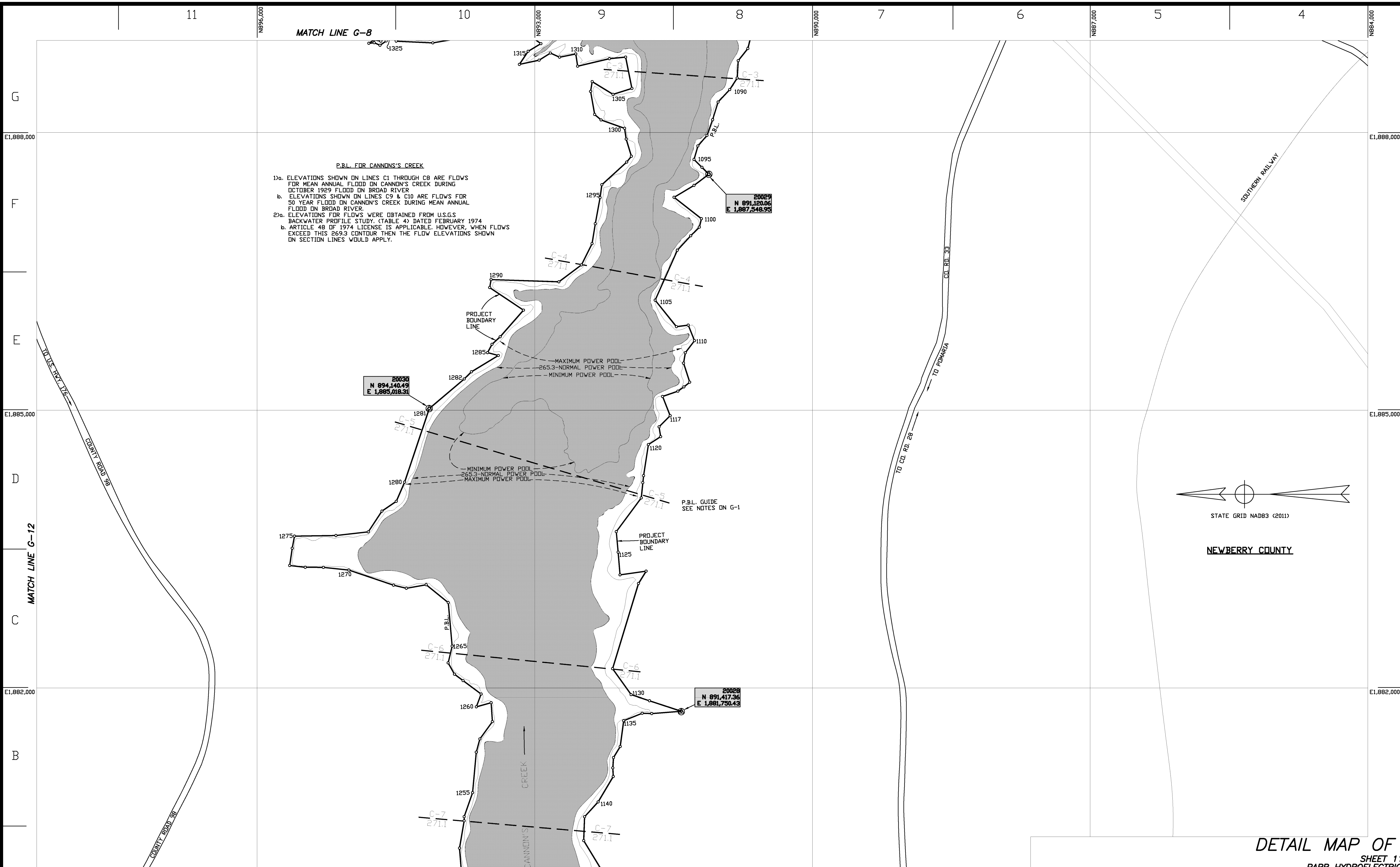
PROPERTY LINES DEPICTED ON THIS EXHIBIT DERIVED FROM DEEDS AND PLATS OF RECORD. NO ACTUAL FIELD SURVEY WAS CONDUCTED FOR PREPARING THIS MAP. THIS EXHIBIT IS NOT A PROPERTY BOUNDARY SURVEY. ALL PROPERTY LINE LOCATIONS SUBJECT TO FULL BOUNDARY SURVEY OF THE DEPICTED PARCEL.

- LEGEND**
- U.S. FOREST SERVICE LAND (FLOWAGE RIGHTS)
  - FEE SIMPLE (SECTION 24)
  - RECREATIONAL LAND AREA
  - U.S. FOREST SERVICE LAND
  - PROJECT BOUNDARY LINE
  - N.G.S. BENCH MARK
  - WATERFOWL MANAGEMENT AREA
  - REFERENCE POINTS
  - TRANSMISSION LINES
  - EXISTING



REVISION SCHEDULE		
NO.	DATE	DESCRIPTION





MATCH LINE G-18

**NOTES:**  
 THIS EXHIBIT DRAWING WAS ORIGINALLY ISSUED AND SIGNED BY W. E. MOORE, MANAGER-HYDRO & ENVIRONMENTAL ENGINEERING, AND G. C. MEETZE, EXECUTIVE VICE-PRESIDENT, AS PART OF THE APPLICATION FOR AMENDMENT OF LICENSE MADE ON JUNE 26, 1981.

I, BRIAN B. BONDS, A PROFESSIONAL LAND SURVEYOR IN THE STATE OF SOUTH CAROLINA, P.L.S. 28582, HAVE REPRODUCED THIS PORTION OF THE PARR HYDRO PROJECT 1894 PROJECT BOUNDARY SHOWN HEREIN. THE LICENSEE EITHER OWNS IN FEE SIMPLE OR POSSESSES EASEMENTS OVER THE LANDS SHOWN ON THE MAP THAT ARE INSIDE THE PROJECT BOUNDARY. THE PROJECT BOUNDARY LINES THAT ARE NOT CONTOUR LINES WERE BASED ON SCE&G DESIGN AND CONSTRUCTION DRAWINGS.

PROPERTY LINES DEPICTED ON THIS EXHIBIT DERIVED FROM DEEDS AND PLATS OF RECORD. NO ACTUAL FIELD SURVEY WAS CONDUCTED FOR PREPARING THIS MAP. THIS EXHIBIT IS NOT A PROPERTY BOUNDARY SURVEY. ALL PROPERTY LINE LOCATIONS SUBJECT TO FULL BOUNDARY SURVEY OF THE DEPICTED PARCEL.



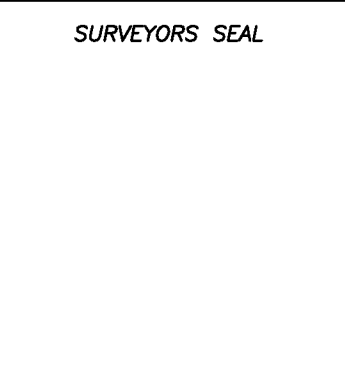
**ORIGINAL NOTES:**  
 1. ALL PROPERTY WITHIN THE PROJECT BOUNDARY LINE IS OWNED IN FEE SIMPLE BY S.C.E.&G. CO OR FLOWAGE RIGHTS EXIST FOR USFS LAND AS NOTED.  
 2. DETAILED DESCRIPTION FOR PROJECT BOUNDARY LINE IS SHOWN ON SHEETS G-20 THRU G-21.  
 3. CO-ORDINATES SHOWN ARE BASED ON THE STATE GRID SYSTEM (NAD83)  
 4. ELEVATIONS SHOWN ARE BASED ON N.G.S. DATA (NAVD 88)

- LEGEND**
- U.S. FOREST SERVICE LAND (FLOWAGE RIGHTS)
  - FEE SIMPLE (SECTION 24)
  - RECREATIONAL LAND AREA
  - U.S. FOREST SERVICE LAND
  - PROJECT BOUNDARY LINE
  - N.G.S. BENCH MARK
  - WATERFOWL MANAGEMENT AREA
  - REFERENCE POINTS
  - TRANSMISSION LINES
  - EXISTING

**DETAIL MAP OF PROJECT AREA**  
 SHEET 11 of 21  
 PARR HYDROELECTRIC PROJECT NO. 1894  
**SOUTH CAROLINA ELECTRIC & GAS COMPANY**  
 SCALE : 1 INCH = 500 FEET

0 500' 1000' 1500' 2000' 2500' 3000'

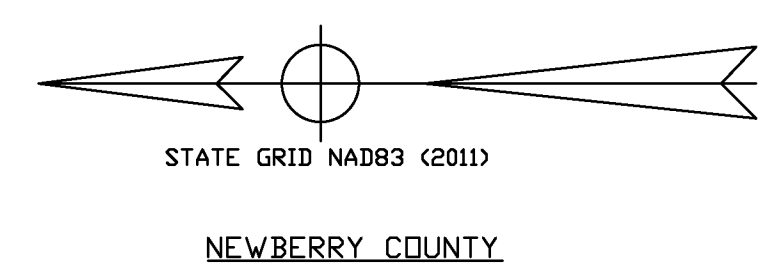
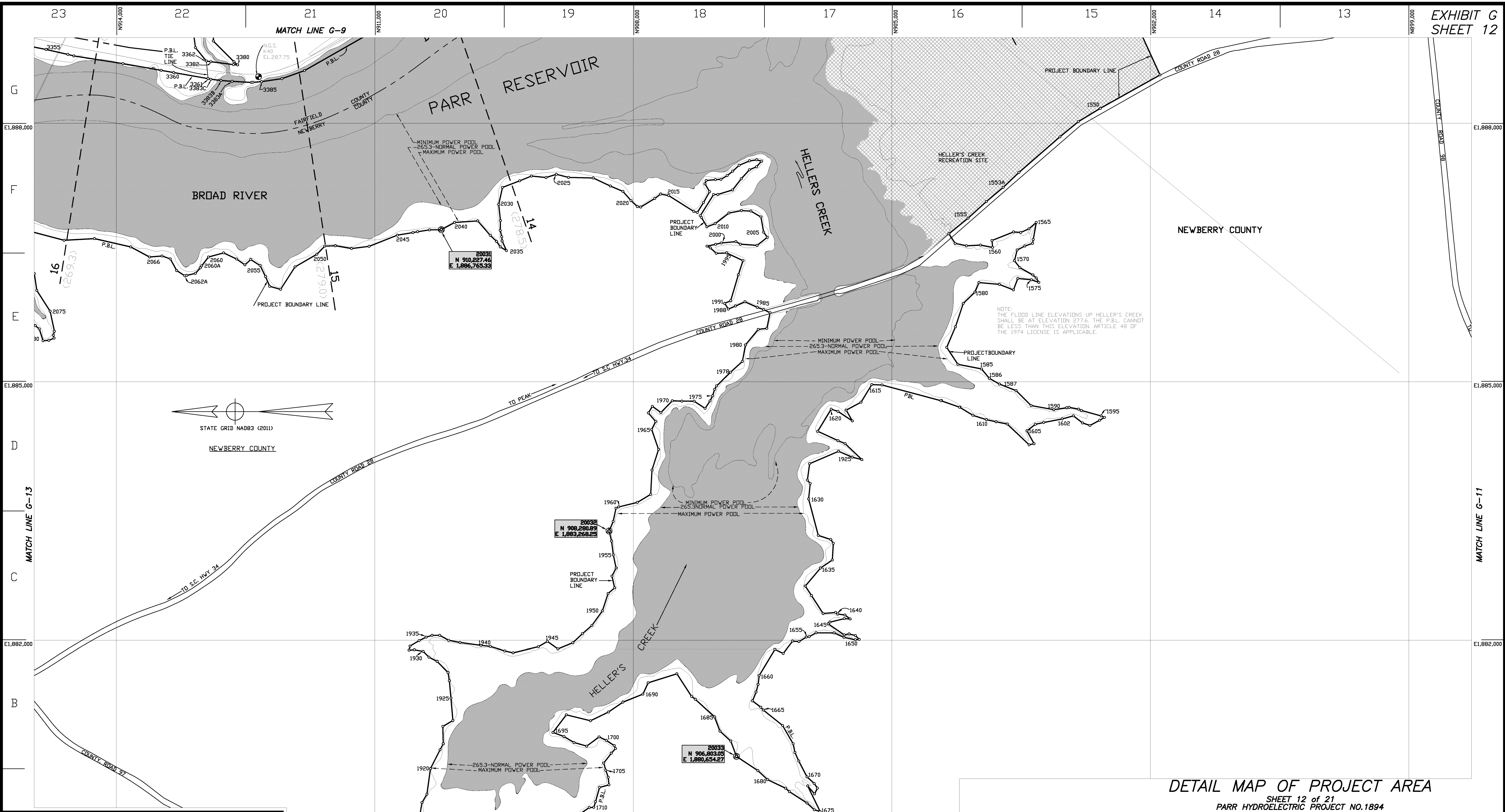
SURVEYED BY GLENN ASSOCIATES SURVEYING, INC.  
 P.O. BOX 12 JENKINSVILLE, S.C. 29065 telephone (803) 345-5297



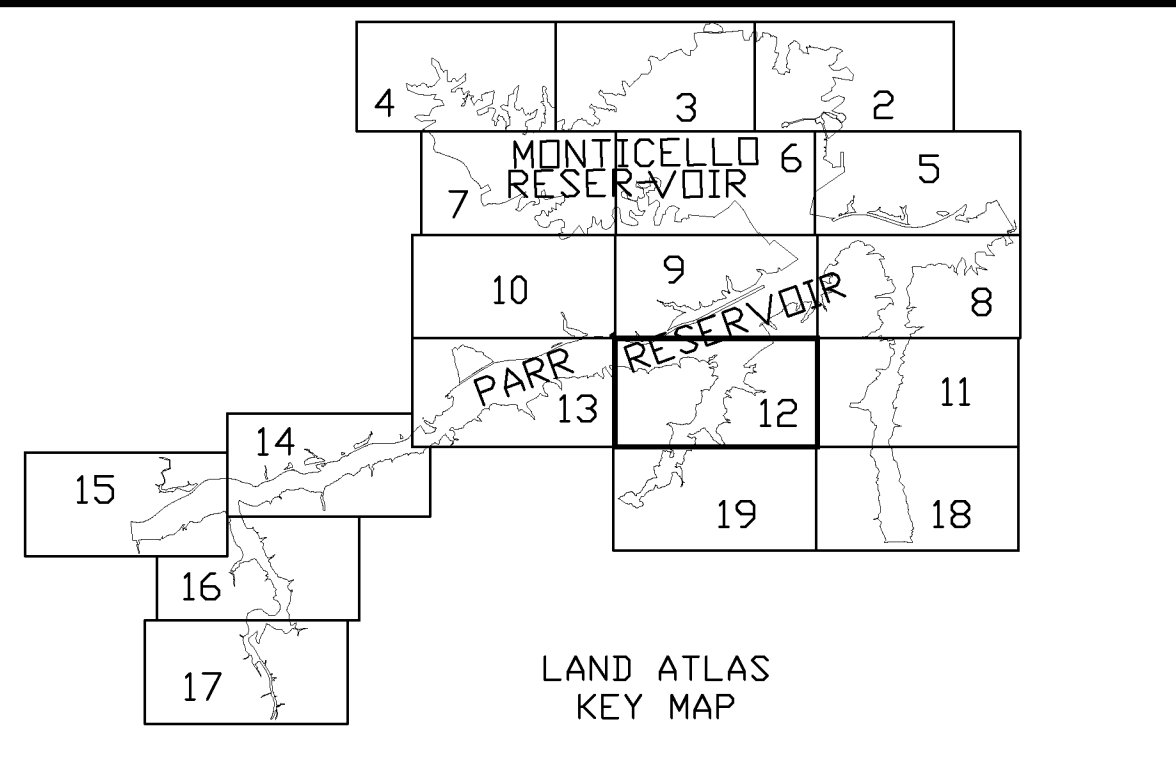
**REVISION SCHEDULE**

NO.	DATE	DESCRIPTION	CHECKED

BRIAN B. BONDS ; S.C.P.L.S. # 28582



NOTE:  
THE FLOOD LINE ELEVATIONS UP HELLER'S CREEK SHALL BE AT ELEVATION 277.6. THE P.B.L. CANNOT BE LESS THAN THIS ELEVATION. ARTICLE 48 OF THE 1974 LICENSE IS APPLICABLE.



MATCH LINE G-19

NOTES:  
THIS EXHIBIT DRAWING WAS ORIGINALLY ISSUED AND SIGNED BY W. E. MOORE, MANAGER-HYDRO & ENVIRONMENTAL ENGINEERING, AND G. C. MEETZE, EXECUTIVE VICE-PRESIDENT, AS PART OF THE APPLICATION FOR AMENDMENT OF LICENSE MADE ON JUNE 26, 1981.

I, BRIAN B. BONDS, A PROFESSIONAL LAND SURVEYOR IN THE STATE OF SOUTH CAROLINA, P.L.S. 28582, HAVE REPRODUCED THIS PORTION OF THE PARR HYDRO PROJECT 1894 PROJECT BOUNDARY SHOWN HEREIN. THE LICENSEE EITHER OWNS IN FEE SIMPLE OR POSSESSES EASEMENTS OVER THE LANDS SHOWN ON THE MAP THAT ARE INSIDE THE PROJECT BOUNDARY. THE PROJECT BOUNDARY LINES THAT ARE NOT CONTOUR LINES WERE BASED ON SCE&G DESIGN AND CONSTRUCTION DRAWINGS.


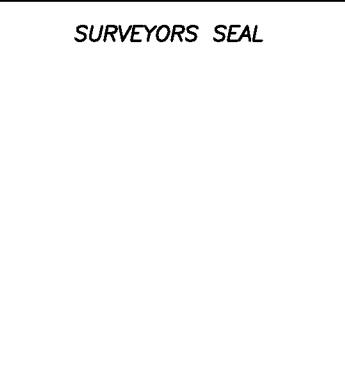
PROPERTY LINES DEPICTED ON THIS EXHIBIT DERIVED FROM DEEDS AND PLATS OF RECORD. NO ACTUAL FIELD SURVEY WAS CONDUCTED FOR PREPARING THIS MAP. THIS EXHIBIT IS NOT A PROPERTY BOUNDARY SURVEY. ALL PROPERTY LINE LOCATIONS SUBJECT TO FULL BOUNDARY SURVEY OF THE DEPICTED PARCEL.

- LEGEND**
- U.S. FOREST SERVICE LAND (FLOWAGE RIGHTS)
  - FEE SIMPLE (SECTION 24)
  - RECREATIONAL LAND AREA
  - U.S. FOREST SERVICE LAND
  - PROJECT BOUNDARY LINE
  - N.G.S. BENCH MARK
  - WATERFOWL MANAGEMENT AREA
  - REFERENCE POINTS
  - TRANSMISSION LINES
  - EXISTING

**DETAIL MAP OF PROJECT AREA**  
SHEET 12 of 21  
PARR HYDROELECTRIC PROJECT NO. 1894  
**SOUTH CAROLINA ELECTRIC & GAS COMPANY**  
SCALE : 1 INCH = 500 FEET

0 500' 1000' 1500' 2000' 2500' 3000'  
SURVEYED BY GLENN ASSOCIATES SURVEYING, INC.  
P.O. BOX 12 JENKINSVILLE, S.C. 29065 telephone (803) 345-5297

*Brian B. Bonds*  
**BRIAN B. BONDS ; S.C.P.L.S. # 28582**



REVISION SCHEDULE		
NO.	DATE	DESCRIPTION



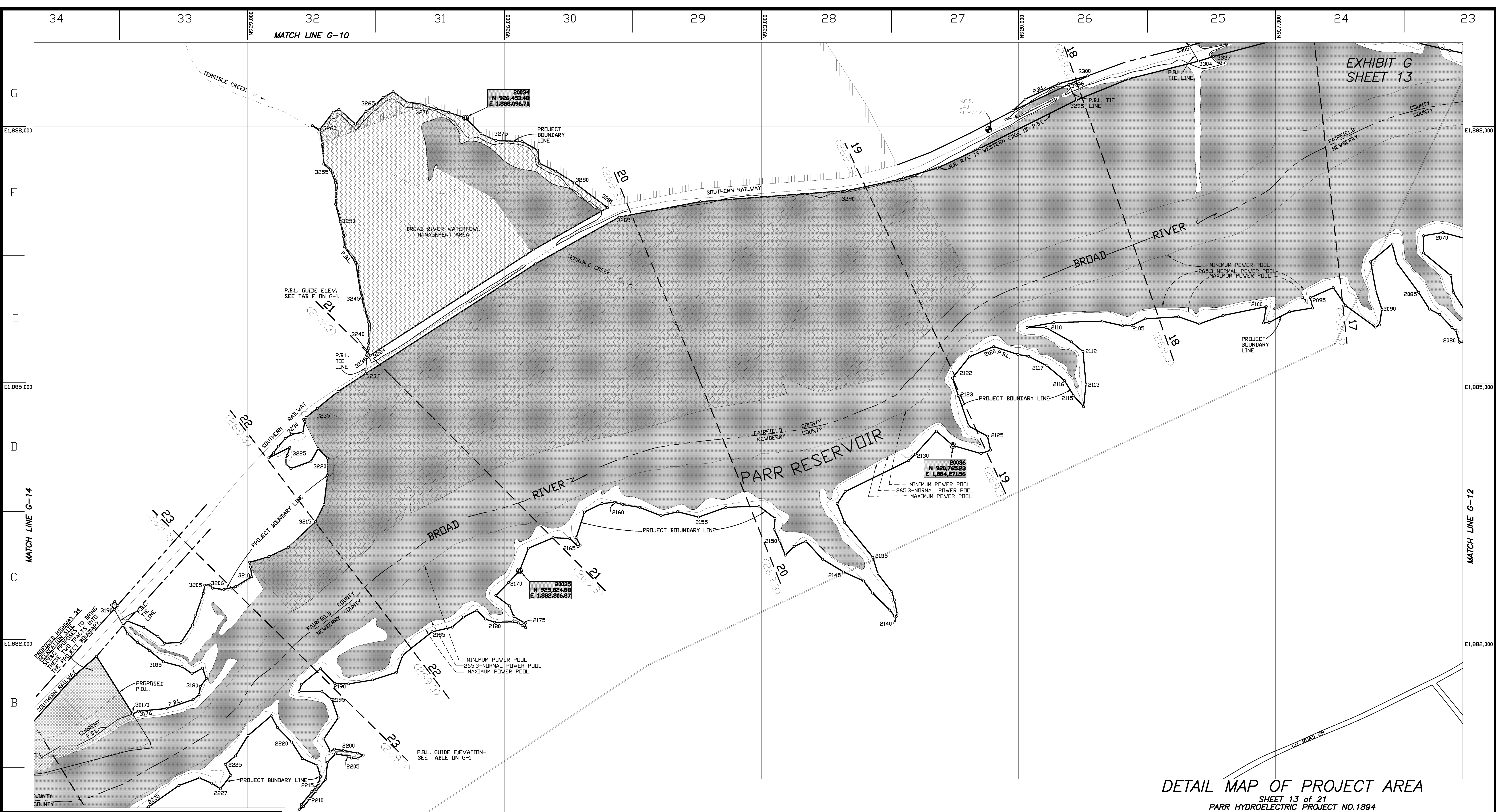
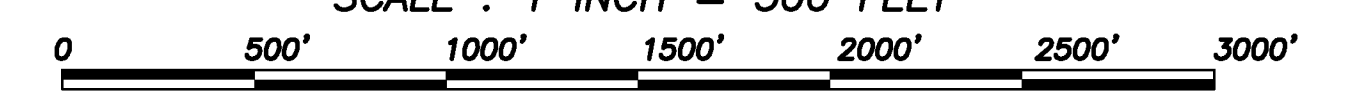


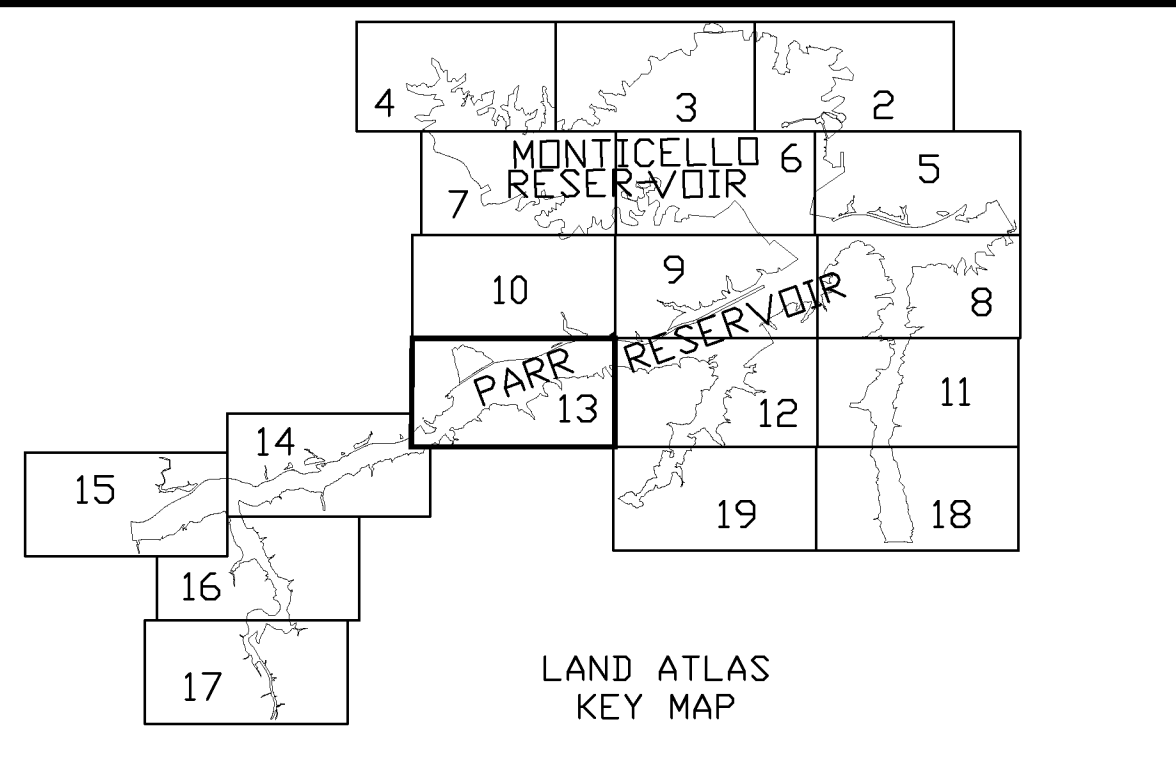
EXHIBIT G  
SHEET 13

**DETAIL MAP OF PROJECT AREA**  
SHEET 13 of 21  
PARR HYDROELECTRIC PROJECT NO. 1894  
**SOUTH CAROLINA ELECTRIC & GAS COMPANY**  
SCALE: 1 INCH = 500 FEET



SURVEYED BY GLENN ASSOCIATES SURVEYING, INC.  
P.O. BOX 12 JENKINSVILLE, S.C. 29065 telephone (803) 345-5297

*Brian B. Bonds*  
**BRIAN B. BONDS ; S.C.P.L.S. # 28582**



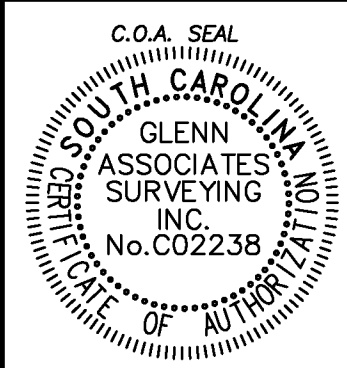

- ORIGINAL NOTES:**
1. ALL PROPERTY WITHIN THE PROJECT BOUNDARY LINE IS OWNED IN FEE SIMPLE BY S.C.E.&G. CO OR FLOWAGE RIGHTS EXIST FOR USFS LAND AS NOTED.
  2. DETAILED DESCRIPTION FOR PROJECT BOUNDARY LINE IS SHOWN ON SHEETS G-20 THRU G-21.
  3. CO-ORDINATES SHOWN ARE BASED ON THE STATE GRID SYSTEM (NAD83)
  4. ELEVATIONS SHOWN ARE BASED ON N.G.S. DATA (NAVD 88)

**NOTES:**  
THIS EXHIBIT DRAWING WAS ORIGINALLY ISSUED AND SIGNED BY W. E. MOORE, MANAGER-HYDRO & ENVIRONMENTAL ENGINEERING, AND G. C. MEETZ, EXECUTIVE VICE-PRESIDENT, AS PART OF THE APPLICATION FOR AMENDMENT OF LICENSE MADE ON JUNE 26, 1981.

I, BRIAN B. BONDS, A PROFESSIONAL LAND SURVEYOR IN THE STATE OF SOUTH CAROLINA, P.L.S. 28582, HAVE REPRODUCED THIS PORTION OF THE PARR HYDRO PROJECT 1894 PROJECT BOUNDARY SHOWN HEREIN. THE LICENSEE EITHER OWNS IN FEE SIMPLE OR POSSESSES EASEMENTS OVER THE LANDS SHOWN ON THE MAP THAT ARE INSIDE THE PROJECT BOUNDARY. THE PROJECT BOUNDARY LINES THAT ARE NOT CONTOUR LINES WERE BASED ON SCE&G DESIGN AND CONSTRUCTION DRAWINGS.

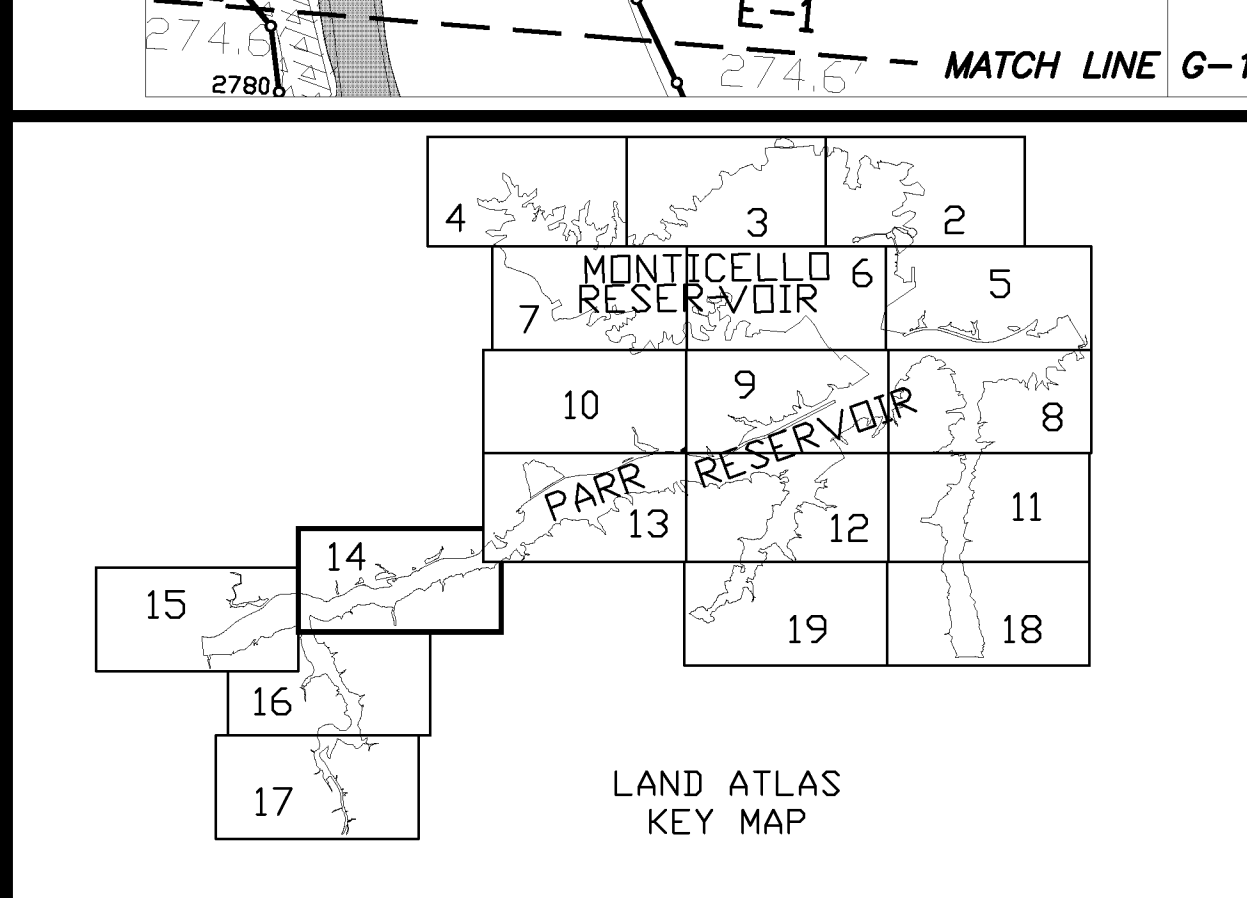
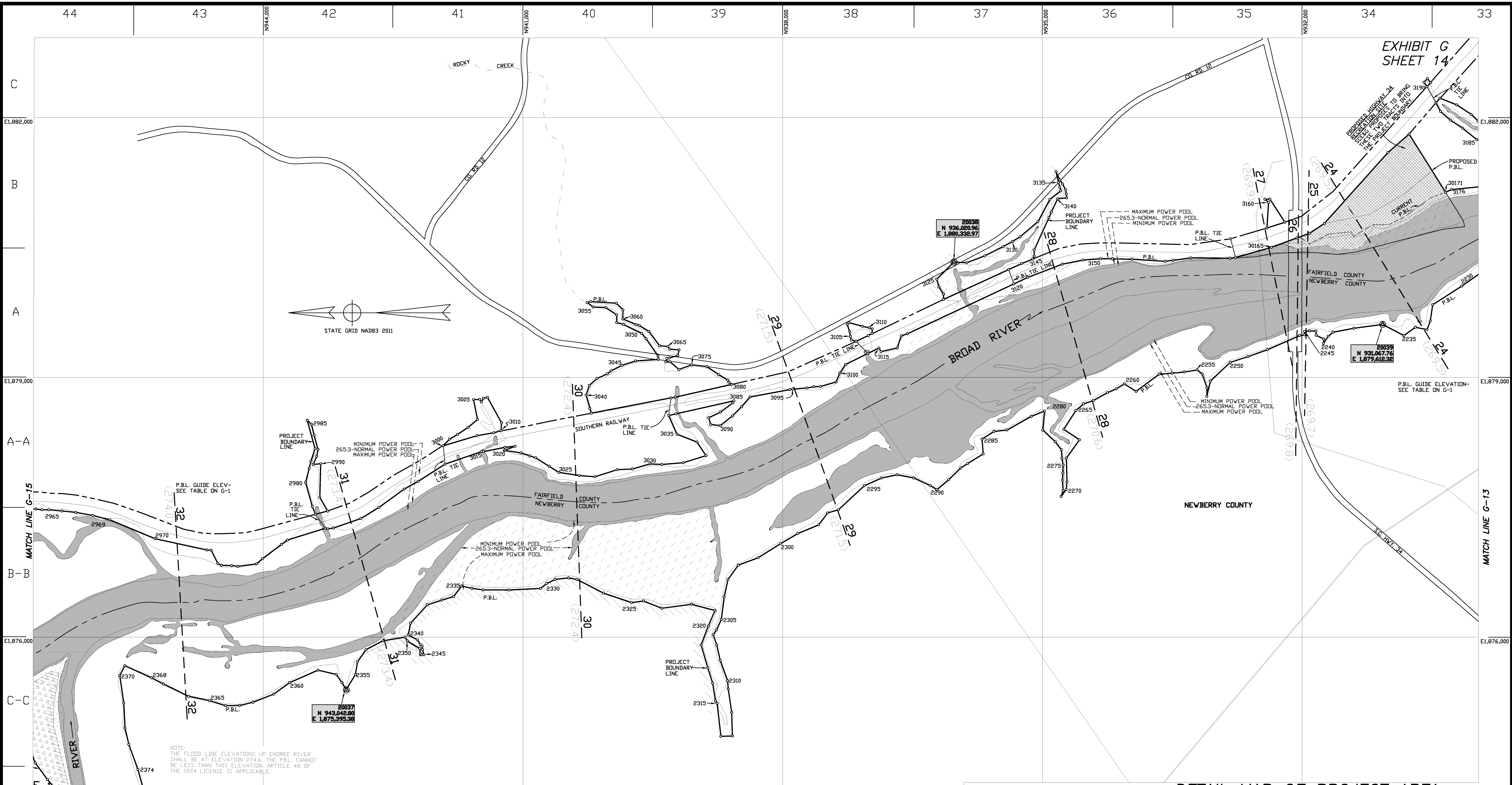
PROPERTY LINES DEPICTED ON THIS EXHIBIT DERIVED FROM DEEDS AND PLATS OF RECORD. NO ACTUAL FIELD SURVEY WAS CONDUCTED FOR PREPARING THIS MAP. THIS EXHIBIT IS NOT A PROPERTY BOUNDARY SURVEY. ALL PROPERTY LINE LOCATIONS SUBJECT TO FULL BOUNDARY SURVEY OF THE DEPICTED PARCEL.

- LEGEND**
- U.S. FOREST SERVICE LAND (FLOWAGE RIGHTS)
  - FEE SIMPLE (SECTION 24)
  - RECREATIONAL LAND AREA
  - U.S. FOREST SERVICE LAND
  - PROJECT BOUNDARY LINE
  - N.G.S. BENCH MARK
  - WATERFOWL MANAGEMENT AREA
  - REFERENCE POINTS
  - TRANSMISSION LINES
  - EXISTING



REVISION SCHEDULE		
NO.	DATE	DESCRIPTION





**ORIGINAL NOTES:**

1. ALL PROPERTY WITHIN THE PROJECT BOUNDARY LINE IS OWNED IN FEE SIMPLE BY S.C.E.&G. CO OR FLOWAGE RIGHTS EXIST FOR USFS LAND AS NOTED.
2. DETAILED DESCRIPTION FOR PROJECT BOUNDARY LINE IS SHOWN ON SHEETS G-20 THRU G-21.
3. CO-ORDINATES SHOWN ARE BASED ON THE STATE GRID SYSTEM (NAD83)
4. ELEVATIONS SHOWN ARE BASED ON N.G.S. DATA (NAVD 88)

**NOTES:**

THIS EXHIBIT DRAWING WAS ORIGINALLY ISSUED AND SIGNED BY W. E. MOORE, MANAGER-HYDRO & ENVIRONMENTAL ENGINEERING, AND G. C. MEETZ, EXECUTIVE VICE-PRESIDENT, AS PART OF THE APPLICATION FOR AMENDMENT OF LICENSE MADE ON JUNE 26, 1981.

I, BRIAN B. BONDS, A PROFESSIONAL LAND SURVEYOR IN THE STATE OF SOUTH CAROLINA, P.L.S. 28582, HAVE REPRODUCED THIS PORTION OF THE PARR HYDRO PROJECT 1894 PROJECT BOUNDARY SHOWN HEREIN. THE LICENSEE EITHER OWNS IN FEE SIMPLE OR POSSESSES EASEMENTS OVER THE LANDS SHOWN ON THE MAP THAT ARE INSIDE THE PROJECT BOUNDARY. THE PROJECT BOUNDARY LINES THAT ARE NOT CONTOUR LINES WERE BASED ON SCE&G DESIGN AND CONSTRUCTION DRAWINGS.

PROPERTY LINES DEPICTED ON THIS EXHIBIT DERIVED FROM DEEDS AND PLATS OF RECORD. NO ACTUAL FIELD SURVEY WAS CONDUCTED FOR PREPARING THIS MAP. THIS EXHIBIT IS NOT A PROPERTY BOUNDARY SURVEY. ALL PROPERTY LINE LOCATIONS SUBJECT TO FULL BOUNDARY SURVEY OF THE DEPICTED PARCEL.

**LEGEND**

- U.S. FOREST SERVICE LAND (FLOWAGE RIGHTS)
- FEE SIMPLE (SECTION 24)
- RECREATIONAL LAND AREA
- U.S. FOREST SERVICE LAND
- PROJECT BOUNDARY LINE
- N.G.S. BENCH MARK
- WATERFOWL MANAGEMENT AREA
- REFERENCE POINTS
- EXISTING TRANSMISSION LINES

**DETAIL MAP OF PROJECT AREA**  
 SHEET 14 of 21  
 PARR HYDROELECTRIC PROJECT NO. 1894  
**SOUTH CAROLINA ELECTRIC & GAS COMPANY**  
 SCALE: 1 INCH = 500 FEET

0 500' 1000' 1500' 2000' 2500' 3000'

SURVEYED BY GLENN ASSOCIATES SURVEYING, INC.  
 P.O. BOX 12 JENKINSVILLE, S.C. 29065 telephone (803) 345-5297

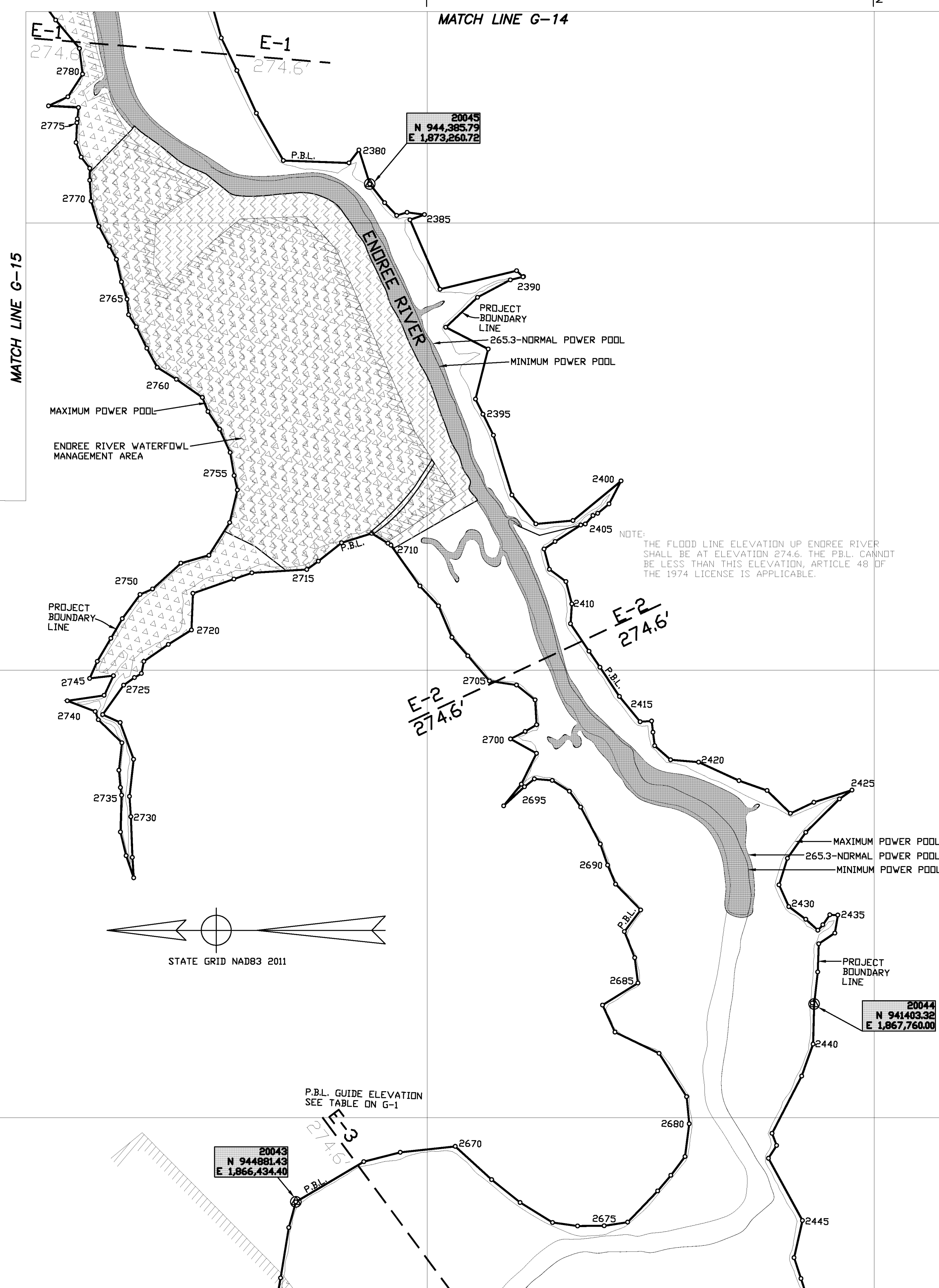
BRIAN B. BONDS ; S.C.P.L.S. # 28582

**REVISION SCHEDULE**

NO.	DATE	DESCRIPTION	CHECKED







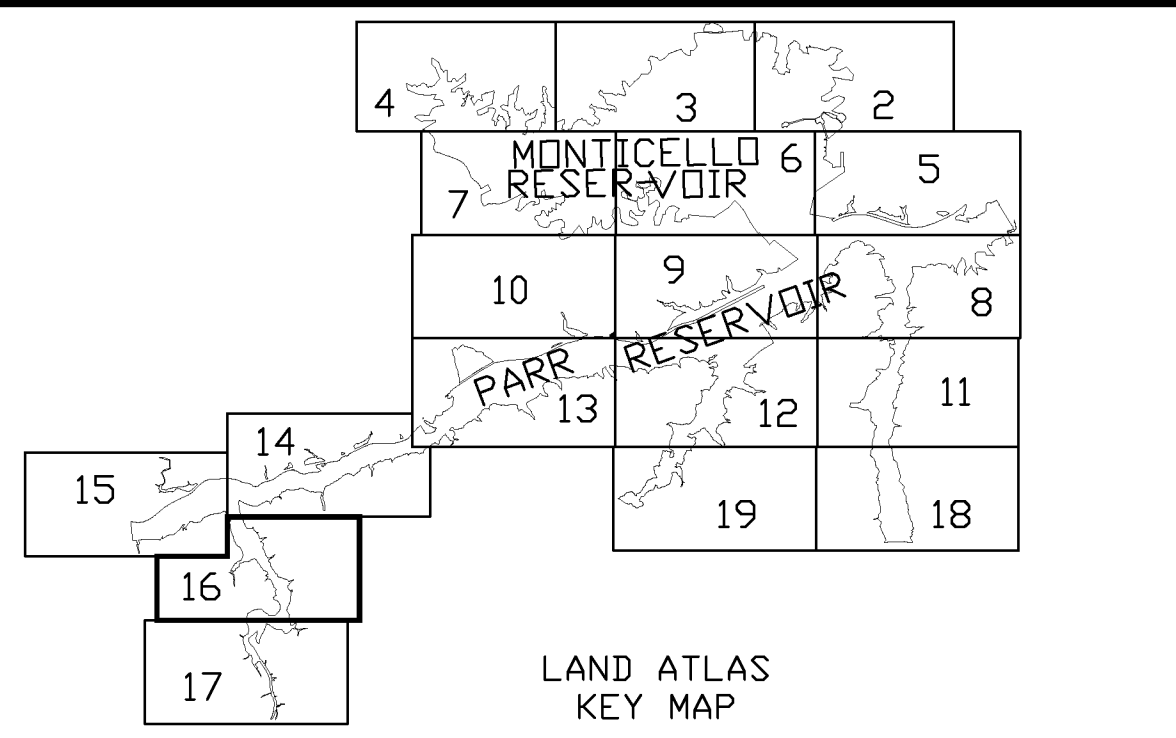
NOTE:  
THE FLOOD LINE ELEVATION UP ENDRÉE RIVER SHALL BE AT ELEVATION 274.6. THE P.B.L. CANNOT BE LESS THAN THIS ELEVATION, ARTICLE 48 OF THE 1974 LICENSE IS APPLICABLE.

P.B.L. GUIDE ELEVATION  
SEE TABLE ON G-1

DETAIL MAP OF PROJECT AREA  
SHEET 16 of 21  
PARR HYDROELECTRIC PROJECT NO. 1894  
SOUTH CAROLINA ELECTRIC & GAS COMPANY  
SCALE : 1 INCH = 500 FEET

0 500' 1000' 1500' 2000' 2500' 3000'  
SURVEYED BY GLENN ASSOCIATES SURVEYING, INC.  
P.O. BOX 12 JENKINSVILLE, S.C. 29065 telephone (803) 345-5297

*Brian B. Bonds*  
BRIAN B. BONDS ; S.C.P.L.S. # 28582



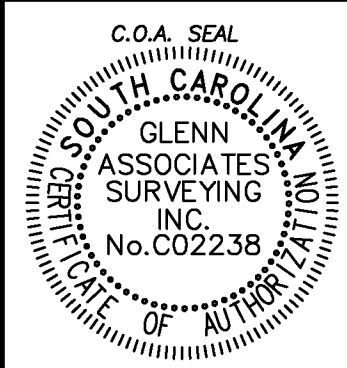

- ORIGINAL NOTES:
1. ALL PROPERTY WITHIN THE PROJECT BOUNDARY LINE IS OWNED IN FEE SIMPLE BY S.C.E.&G. CO OR FLOWAGE RIGHTS EXIST FOR USFS LAND AS NOTED.
  2. DETAILED DESCRIPTION FOR PROJECT BOUNDARY LINE IS SHOWN ON SHEETS G-20 THRU G-21.
  3. CO-ORDINATES SHOWN ARE BASED ON THE STATE GRID SYSTEM (NAD83)
  4. ELEVATIONS SHOWN ARE BASED ON N.G.S. DATA (NAV D 88)

NOTES:  
THIS EXHIBIT DRAWING WAS ORIGINALLY ISSUED AND SIGNED BY W. E. MOORE, MANAGER-HYDRO & ENVIRONMENTAL ENGINEERING, AND G. C. MEETZE, EXECUTIVE VICE-PRESIDENT, AS PART OF THE APPLICATION FOR AMENDMENT OF LICENSE MADE ON JUNE 26, 1981.

I, BRIAN B. BONDS, A PROFESSIONAL LAND SURVEYOR IN THE STATE OF SOUTH CAROLINA, P.L.S. 28582, HAVE REPRODUCED THIS PORTION OF THE PARR HYDRO PROJECT 1894 PROJECT BOUNDARY SHOWN HEREIN. THE LICENSEE EITHER OWNS IN FEE SIMPLE OR POSSESSES EASEMENTS OVER THE LANDS SHOWN ON THE MAP THAT ARE INSIDE THE PROJECT BOUNDARY. THE PROJECT BOUNDARY LINES THAT ARE NOT CONTOUR LINES WERE BASED ON SCE&G DESIGN AND CONSTRUCTION DRAWINGS.

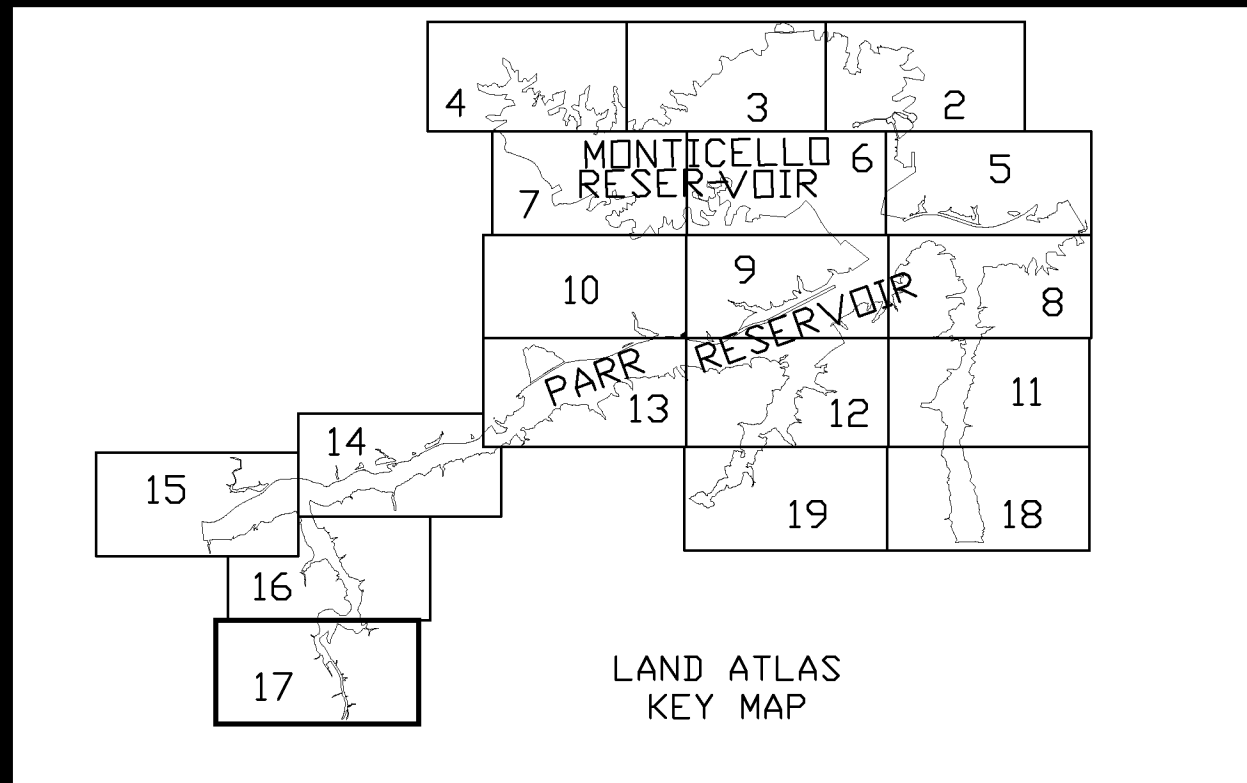
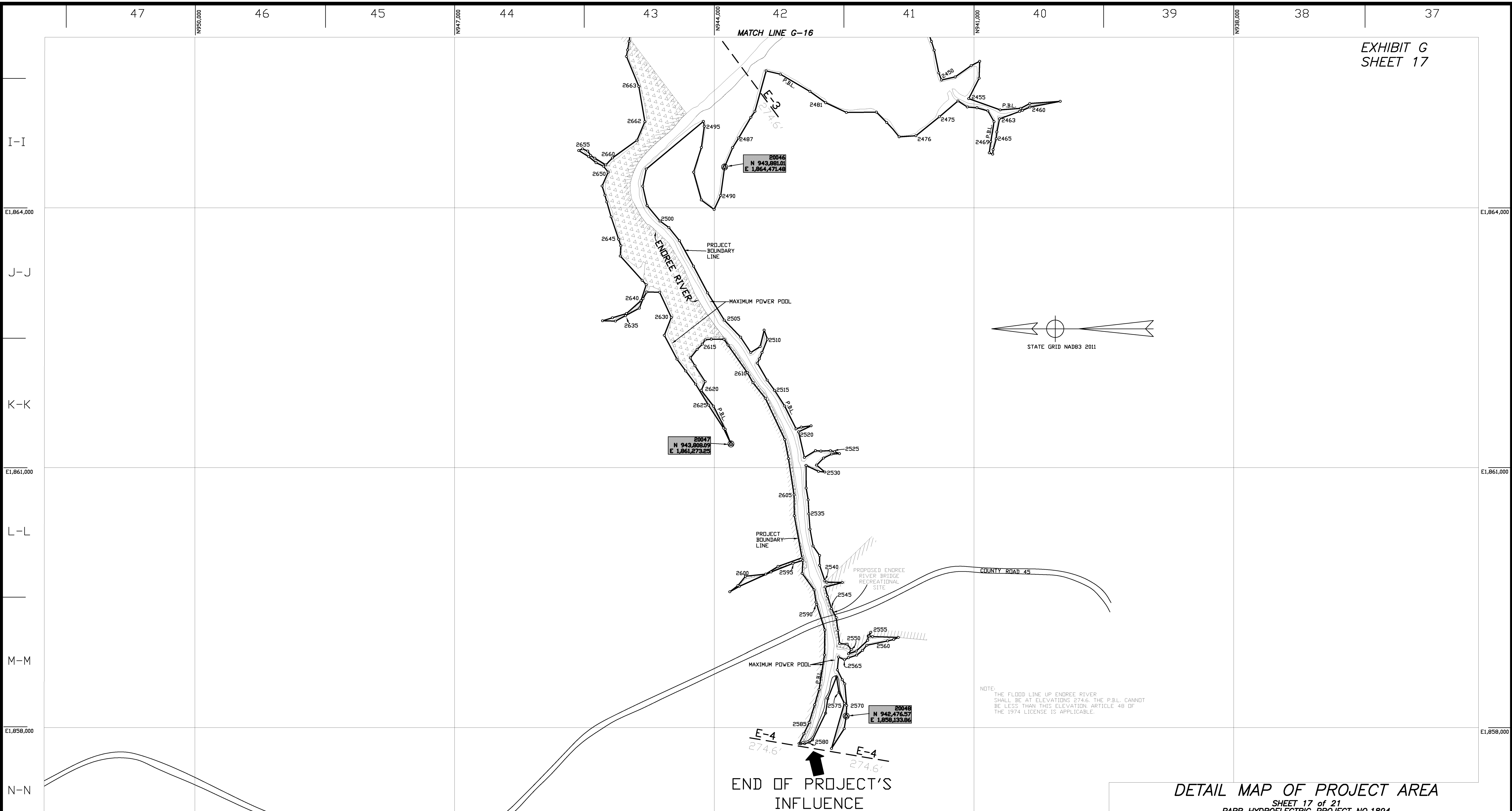
PROPERTY LINES DEPICTED ON THIS EXHIBIT DERIVED FROM DEEDS AND PLATS OF RECORD. NO ACTUAL FIELD SURVEY WAS CONDUCTED FOR PREPARING THIS MAP. THIS EXHIBIT IS NOT A PROPERTY BOUNDARY SURVEY. ALL PROPERTY LINE LOCATIONS SUBJECT TO FULL BOUNDARY SURVEY OF THE DEPICTED PARCEL.

- LEGEND
- U.S. FOREST SERVICE LAND (FLOWAGE RIGHTS)
  - FEE SIMPLE (SECTION 24)
  - RECREATIONAL LAND AREA
  - U.S. FOREST SERVICE LAND
  - PROJECT BOUNDARY LINE
  - N.G.S. BENCH MARK
  - WATERFOWL MANAGEMENT AREA
  - REFERENCE POINTS
  - TRANSMISSION LINES
  - EXISTING



REVISION SCHEDULE		
NO.	DATE	DESCRIPTION





- ORIGINAL NOTES:**
- ALL PROPERTY WITHIN THE PROJECT BOUNDARY LINE IS OWNED IN FEE SIMPLE BY S.C.E.&G. CO OR FLOWAGE RIGHTS EXIST FOR USFS LAND AS NOTED.
  - DETAILED DESCRIPTION FOR PROJECT BOUNDARY LINE IS SHOWN ON SHEETS G-20 THRU G-21.
  - CO-ORDINATES SHOWN ARE BASED ON THE STATE GRID SYSTEM (NAD83)
  - ELEVATIONS SHOWN ARE BASED ON N.G.S. DATA (NAVD 88)

**NOTES:**  
THIS EXHIBIT DRAWING WAS ORIGINALLY ISSUED AND SIGNED BY W. E. MOORE, MANAGER-HYDRO & ENVIRONMENTAL ENGINEERING, AND G. C. MEETZ, EXECUTIVE VICE-PRESIDENT, AS PART OF THE APPLICATION FOR AMENDMENT OF LICENSE MADE ON JUNE 26, 1981.

I, BRIAN B. BONDS, A PROFESSIONAL LAND SURVEYOR IN THE STATE OF SOUTH CAROLINA, P.L.S. 28582, HAVE REPRODUCED THIS PORTION OF THE PARR HYDRO PROJECT 1894 PROJECT BOUNDARY SHOWN HEREIN. THE LICENSEE EITHER OWNS IN FEE SIMPLE OR POSSESSES EASEMENTS OVER THE LANDS SHOWN ON THE MAP THAT ARE INSIDE THE PROJECT BOUNDARY. THE PROJECT BOUNDARY LINES THAT ARE NOT CONTOUR LINES WERE BASED ON SCE&G DESIGN AND CONSTRUCTION DRAWINGS.

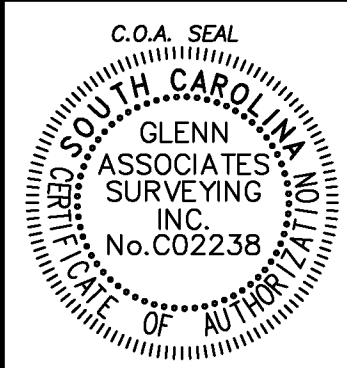

PROPERTY LINES DEPICTED ON THIS EXHIBIT DERIVED FROM DEEDS AND PLATS OF RECORD. NO ACTUAL FIELD SURVEY WAS CONDUCTED FOR PREPARING THIS MAP. THIS EXHIBIT IS NOT A PROPERTY BOUNDARY SURVEY. ALL PROPERTY LINE LOCATIONS SUBJECT TO FULL BOUNDARY SURVEY OF THE DEPICTED PARCEL.

- LEGEND**
- U.S. FOREST SERVICE LAND (FLOWAGE RIGHTS)
  - FEE SIMPLE (SECTION 24)
  - RECREATIONAL LAND AREA
  - U.S. FOREST SERVICE LAND
  - PROJECT BOUNDARY LINE
  - N.G.S. BENCH MARK
  - WATERFOWL MANAGEMENT AREA
  - REFERENCE POINTS
  - TRANSMISSION LINES
  - EXISTING

**DETAIL MAP OF PROJECT AREA**  
SHEET 17 of 21  
PARR HYDROELECTRIC PROJECT NO. 1894  
**SOUTH CAROLINA ELECTRIC & GAS COMPANY**  
SCALE : 1 INCH = 500 FEET

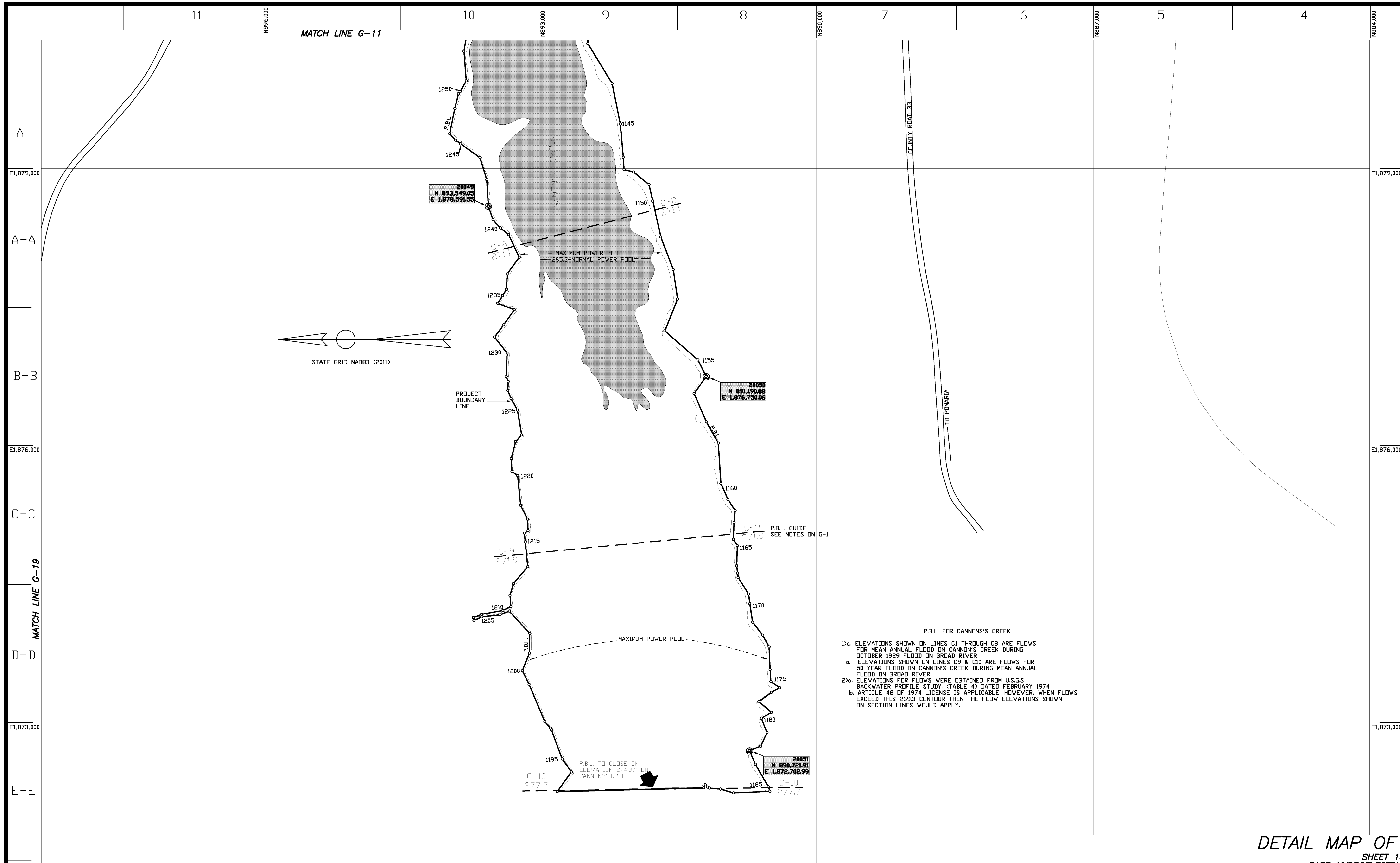
0 500' 1000' 1500' 2000' 2500' 3000'

SURVEYED BY GLENN ASSOCIATES SURVEYING, INC.  
P.O. BOX 12 JENKINSVILLE, S.C. 29065 telephone (803) 345-5297

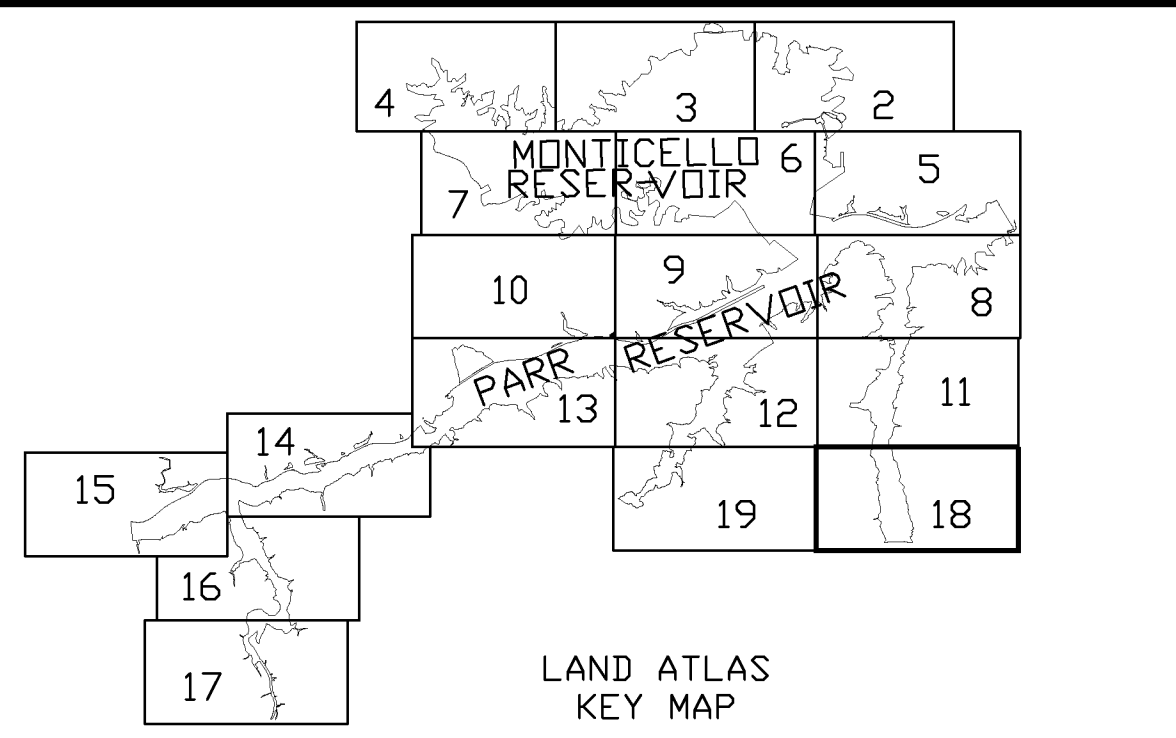


BRIAN B. BONDS ; S.C.P.L.S. # 28582

REVISION SCHEDULE		
NO.	DATE	DESCRIPTION



DETAIL MAP OF PROJECT AREA  
SHEET 18 of 21  
PARR HYDROELECTRIC PROJECT NO.1894  
SOUTH CAROLINA ELECTRIC & GAS COMPANY  
SCALE : 1 INCH = 500 FEET  
0 500' 1000' 1500' 2000' 2500' 3000'  
SURVEYED BY GLENN ASSOCIATES SURVEYING, INC.  
P.O. BOX 12 JENKINSVILLE, S.C. 29065 telephone (803) 345-5297





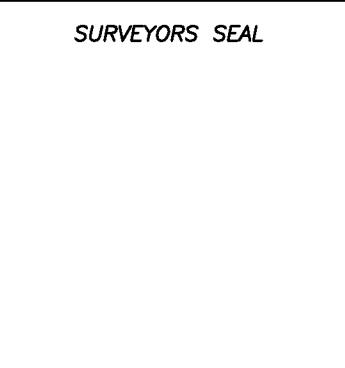
- ORIGINAL NOTES:
1. ALL PROPERTY WITHIN THE PROJECT BOUNDARY LINE IS OWNED IN FEE SIMPLE BY S.C.E.&G. CO OR FLOWAGE RIGHTS EXIST FOR USFS LAND AS NOTED.
  2. DETAILED DESCRIPTION FOR PROJECT BOUNDARY LINE IS SHOWN ON SHEETS G-20 THRU G-21.
  3. CO-ORDINATES SHOWN ARE BASED ON THE STATE GRID SYSTEM (NAD83)
  4. ELEVATIONS SHOWN ARE BASED ON N.G.S. DATA (NAVD 88)

NOTES:  
THIS EXHIBIT DRAWING WAS ORIGINALLY ISSUED AND SIGNED BY W. E. MOORE, MANAGER-HYDRO & ENVIRONMENTAL ENGINEERING, AND G. C. MEETZE, EXECUTIVE VICE-PRESIDENT, AS PART OF THE APPLICATION FOR AMENDMENT OF LICENSE MADE ON JUNE 26, 1981.

I, BRIAN B. BONDS, A PROFESSIONAL LAND SURVEYOR IN THE STATE OF SOUTH CAROLINA, P.L.S. 28582, HAVE REPRODUCED THIS PORTION OF THE PARR HYDRO PROJECT 1894 PROJECT BOUNDARY SHOWN HEREIN. THE LICENSEE EITHER OWNS IN FEE SIMPLE OR POSSESSES EASEMENTS OVER THE LANDS SHOWN ON THE MAP THAT ARE INSIDE THE PROJECT BOUNDARY. THE PROJECT BOUNDARY LINES THAT ARE NOT CONTOUR LINES WERE BASED ON SCE&G DESIGN AND CONSTRUCTION DRAWINGS.

PROPERTY LINES DEPICTED ON THIS EXHIBIT DERIVED FROM DEEDS AND PLATS OF RECORD. NO ACTUAL FIELD SURVEY WAS CONDUCTED FOR PREPARING THIS MAP. THIS EXHIBIT IS NOT A PROPERTY BOUNDARY SURVEY. ALL PROPERTY LINE LOCATIONS SUBJECT TO FULL BOUNDARY SURVEY OF THE DEPICTED PARCEL.

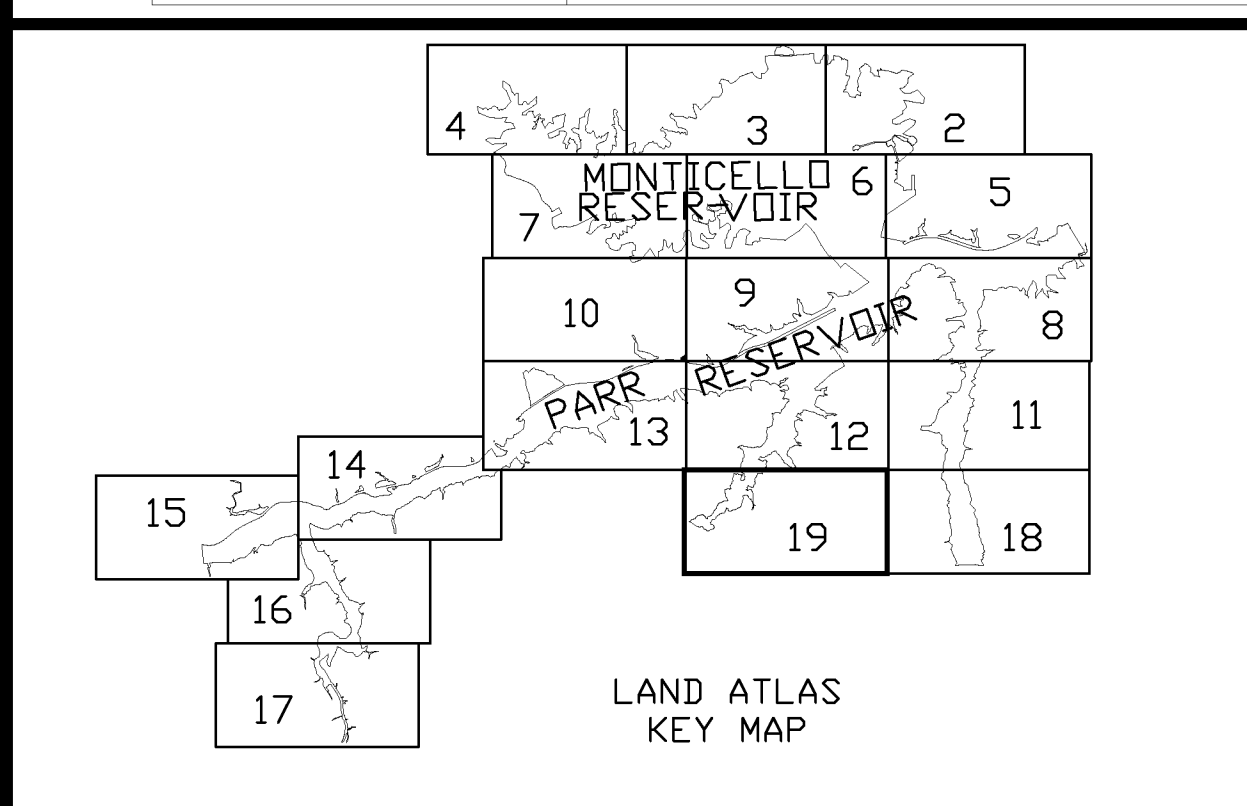
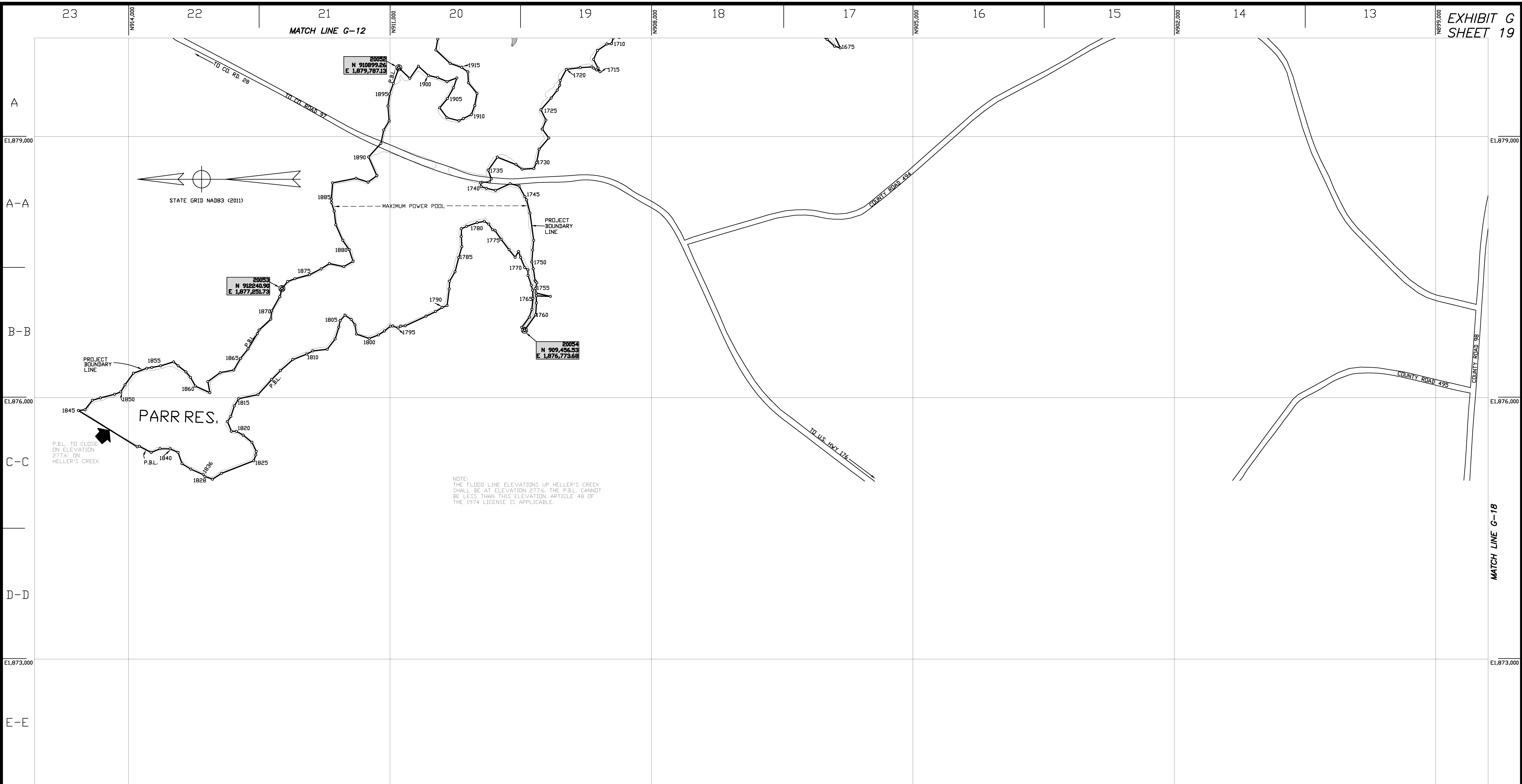
- LEGEND
- U.S. FOREST SERVICE LAND (FLOWAGE RIGHTS)
  - FEE SIMPLE (SECTION 24)
  - RECREATIONAL LAND AREA
  - U.S. FOREST SERVICE LAND
  - PROJECT BOUNDARY LINE
  - N.G.S. BENCH MARK
  - WATERFOWL MANAGEMENT AREA
  - REFERENCE POINTS
  - TRANSMISSION LINES
  - EXISTING



REVISION SCHEDULE		
NO.	DATE	DESCRIPTION

BRIAN B. BONDS ; S.C.P.L.S. # 28582







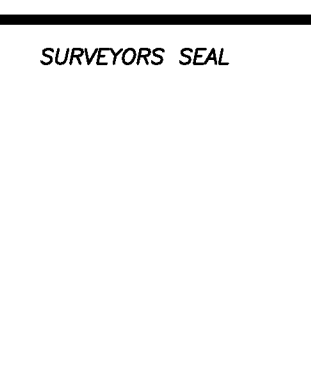
- ORIGINAL NOTES:**
1. ALL PROPERTY WITHIN THE PROJECT BOUNDARY LINE IS OWNED IN FEE SIMPLE BY S.C.E.&G. CO OR FLOWAGE RIGHTS EXIST FOR USFS LAND AS NOTED.
  2. DETAILED DESCRIPTION FOR PROJECT BOUNDARY LINE IS SHOWN ON SHEETS G-20 THRU G-21.
  3. CO-ORDINATES SHOWN ARE BASED ON THE STATE GRID SYSTEM (NAD83)
  4. ELEVATIONS SHOWN ARE BASED ON N.G.S. DATA (NAVD 88)

**NOTES:**  
THIS EXHIBIT DRAWING WAS ORIGINALLY ISSUED AND SIGNED BY W. E. MOORE, MANAGER-HYDRO & ENVIRONMENTAL ENGINEERING, AND G. C. MEETZE, EXECUTIVE VICE-PRESIDENT, AS PART OF THE APPLICATION FOR AMENDMENT OF LICENSE MADE ON JUNE 26, 1981.

I, BRIAN B. BONDS, A PROFESSIONAL LAND SURVEYOR IN THE STATE OF SOUTH CAROLINA, P.L.S. 28582, HAVE REPRODUCED THIS PORTION OF THE PARR HYDRO PROJECT 1894 PROJECT BOUNDARY SHOWN HEREIN. THE LICENSEE EITHER OWNS IN FEE SIMPLE OR POSSESSES EASEMENTS OVER THE LANDS SHOWN ON THE MAP THAT ARE INSIDE THE PROJECT BOUNDARY. THE PROJECT BOUNDARY LINES THAT ARE NOT CONTOUR LINES WERE BASED ON SCE&G DESIGN AND CONSTRUCTION DRAWINGS.

PROPERTY LINES DEPICTED ON THIS EXHIBIT DERIVED FROM DEEDS AND PLATS OF RECORD. NO ACTUAL FIELD SURVEY WAS CONDUCTED FOR PREPARING THIS MAP. THIS EXHIBIT IS NOT A PROPERTY BOUNDARY SURVEY. ALL PROPERTY LINE LOCATIONS SUBJECT TO FULL BOUNDARY SURVEY OF THE DEPICTED PARCEL.

- LEGEND**
- U.S. FOREST SERVICE LAND (FLOWAGE RIGHTS)
  - FEE SIMPLE (SECTION 24)
  - RECREATIONAL LAND AREA
  - U.S. FOREST SERVICE LAND
  - PROJECT BOUNDARY LINE
  - N.G.S. BENCH MARK
  - WATERFOWL MANAGEMENT AREA
  - REFERENCE POINTS
  - TRANSMISSION LINES
  - EXISTING



**REVISION SCHEDULE**

NO.	DATE	DESCRIPTION	CHECKED

**DETAIL MAP OF PROJECT AREA**  
SHEET 19 of 21  
PARR HYDROELECTRIC PROJECT NO. 1894  
**SOUTH CAROLINA ELECTRIC & GAS COMPANY**  
SCALE : 1 INCH = 500 FEET  
SURVEYED BY GLENN ASSOCIATES SURVEYING, INC.  
P.O. BOX 12 JENKINSVILLE, S.C. 29065 telephone (803) 345-5297  
BRIAN B. BONDS ; S.C.P.L.S. # 28582



Main table containing coordinate data for project area. Columns include PT-PT, BEARING, DISTANCE, and various coordinate values. The table is organized into sections labeled G-6 through G-12.

DETAIL MAP OF PROJECT AREA  
SOUTH CAROLINA ELECTRIC & GAS COMPANY

PARR HYDROELECTRIC PROJECT NO. 1894  
SURVEYED BY GLENN ASSOCIATES SURVEYING, INC.  
P.O. BOX 12 JENKINSVILLE, S.C. 29065 telephone (803) 345-5297

REVISION SCHEDULE table with columns for NO., DATE, DESCRIPTION, and CHECKED. Includes a signature for BRIAN B. BONDS, S.C.P.L.S. # 28582. Also features logos for GLENN ASSOCIATES SURVEYING, INC. and SOUTH CAROLINA ELECTRIC & GAS COMPANY.



Main table containing coordinate data for various points, organized into columns labeled G-18 through G-21. Each column contains a list of points with their respective bearing and distance values.

DETAIL MAP OF PROJECT AREA SHEET 20 of 21 PARR HYDROELECTRIC PROJECT NO.1894 SOUTH CAROLINA ELECTRIC & GAS COMPANY SURVEYED BY GLENN ASSOCIATES SURVEYING, INC. P.O. BOX 12 JENKINSVILLE, S.C. 29065 telephone (803) 345-5297

Professional seals for Glenn Associates Surveying, Inc. and Brian B. Bonds, S.C.P.L.S. # 28582. Includes a REVISION SCHEDULE table with columns for NO., DATE, DESCRIPTION, and CHECKED.